

FLIGHT SUMMARY REPORT

Flight Number: 94-119
Calendar/Julian Date: 20 July 1994 • 201
Sensor Package: Wild-Heerbrug RC-10
Airborne Visible and Infrared Imaging
Spectrometer (AVIRIS)
Airborne Ocean Color Imager (AOCI)
Area(s) Covered: Vancouver Island British Columbia

Investigator(s): Goodenough, Pacific Forestry Center **Aircraft #:** 708

SENSOR DATA

Accession #:	04768	----	----
Sensor ID #:	076	099	090
Sensor Type:	RC-10	AVIRIS	AOCI
Focal Length:	12" 304.89 mm	----	----
Film Type:	Aerochrome IR SO-060	----	----
Filtration:	Wratten 12	----	----
Spectral Band:	510-900 nm	----	----
f Stop:	11	----	----
Shutter Speed:	1/200	----	----
# of Frames:	194	----	----
% Overlap:	60	----	----
Quality:	Excellent	----	Excellent
Remarks:	Camera clock offset 3.9 seconds from navigation data		

Airborne Science and Applications Program

The Airborne Science and Applications Program (ASAP) is supported by three ER-2 high altitude Earth Resources Survey aircraft. These aircraft are operated by the High Altitude Missions Branch at NASA-Ames Research Center, Moffett Field, California. The ER-2s are used as readily deployable high altitude sensor platforms to collect remote sensing and *in situ* data on earth resources, celestial phenomena, atmospheric dynamics, and oceanic processes. Additionally, these aircraft are used for electronic sensor research and development and satellite investigative support.

The ER-2s are flown from various deployment sites in support of scientific research sponsored by NASA and other federal, state, university, and industry investigators. Data are collected from deployment sites in Kansas, Texas, Virginia, Florida, and Alaska. Cooperative international scientific projects have deployed the aircraft to sites in Great Britain, Australia, Chile, and Norway.

Photographic and digital imaging sensors are flown aboard the ER-2s in support of research objectives defined by the sponsoring investigators. High resolution mapping cameras and digital multispectral imaging sensors are utilized in a variety of configurations in the ER-2s' four pressurized experiment compartments. The following provides a description of the digital multispectral sensor(s) and camera(s) used for data collection during this flight.

Airborne Visible and Infrared Imaging Spectrometer

The Airborne Visible and Infrared Imaging Spectrometer (AVIRIS) is the second in the series of imaging spectrometer instruments developed at the Jet Propulsion Laboratory (JPL) for earth remote sensing. This instrument uses scanning optics and four spectrometers to image a 614 pixel swath simultaneously in 224 contiguous spectral bands (0.4-2.4 μm).

AVIRIS parameters are as follows:

IFOV:	1 mrad
Ground Resolution:	66 feet (20 meters) at 65,000 feet
Total Scan Angle:	30°
Swath Width:	5.7 nmi (10.6 km) at 65,000 feet
Spectral Coverage:	0.41-2.45 μm
Pixels/Scan Line:	614
Number of Spectral Bands:	224
Digitization:	10-bits
Data Rate:	17 MBPS

<u>Spectrometer</u>	<u>Wavelength Range</u>	<u>Number of Bands</u>	<u>Sampling Interval</u>
1	0.41 - 0.70 μm	31	9.4 nm
2	0.68 - 1.27 μm	63	9.4 nm
3	1.25 - 1.86 μm	63	9.7 nm
4	1.84 - 2.45 μm	63	9.7 nm

All AVIRIS data is decommutated and archived at JPL and not currently available for public distribution. For further information contact Rob Green at Jet Propulsion Laboratory, 4800 Oak Grove Drive, Mail Stop 183-501, Pasadena, California 91109-8099.

Airborne Ocean Color Imager

The Airborne Ocean Color Imager (AOCI) is a high altitude multispectral scanner designed for oceanographic remote sensing. It provides 10-bit digitization of eight bands in the visible/near-infrared region of the spectrum, plus two 8-bit bands in the near and thermal infrared. The bandwidths are as follows:

<u>Channel</u>	<u>Wavelength, μm</u>
1	0.436 - 0.455
2	0.481 - 0.501
3	0.511 - 0.531
4	0.554 - 0.575
5	0.610 - 0.631
6	0.655 - 0.676
7	0.741 - 0.800
8	0.831 - 0.897
9	0.989 - 1.054
10	8.423 - 12.279

Sensor/aircraft parameters are as follows:

IFOV:	2.5 mrad
Ground Resolution:	163 feet (50 meters) at 65,000 feet
Total Scan Angle:	85°
Swath Width:	19.6 nmi (36.3 km) at 65,000 feet
Pixels/Scan Line:	716
Scan Rate:	6.25 scans/second
Ground Speed:	400 kts (206 m/second)
Digitization:	8-bit channels 9-10 10-bit channels 1-8

Camera Systems

Various camera systems and films are used for photographic data collection. Film types include high definition color infrared, natural color, and black and white emulsions. Available photographic systems are as follows:

- Wild-Heerbrug RC-10 metric mapping camera
 - 9 x 9 inch film format
 - 6 inch focal length lens provides area coverage of 16 x 16 nautical miles from 65,000 feet
 - 12 inch focal length lens provides area coverage of 8 x 8 nautical miles from 65,000 feet
- Hycon HR-732 large scale mapping camera
 - 9 x 18 inch film format
 - 24 inch focal length lens provides area coverage of 4 x 8 nautical miles from 65,000 feet
- IRIS II Panoramic camera
 - 4.5 x 34.7 inch film format
 - 24 inch focal length lens

- 90 degree field of view provides area coverage of 2 x 21.4 nautical miles from 65,000 feet

The U.S. Geological Survey's EROS Data Center at Sioux Falls, South Dakota serves as the archive and product distribution facility for NASA-Ames aircraft acquired photographic and digital imagery. For information regarding photography and digital data (including areas of coverage, products, and product costs) contact EROS Data Center, Customer Services, Sioux Falls, South Dakota 57198 (Telephone: 605-594-6151).

For specific information regarding flight documentation, sensor parameters, and areas of coverage contact the Aircraft Data Facility, NASA-Ames Research Center, Mail Stop 240-6, Moffett Field, California 94035-1000 (Telephone: 415-604-6252). Additional information regarding ER-2 acquired photographic and digital data is also available through the Aircraft Data Facility.

**CAMERA FLIGHT LINE DATA
FLIGHT NO. 94-119**

Accession # 04768

Sensor # 076

Check Points	Frame Numbers	Time (GMT-hr, min, sec)		Altitude, MSL feet/meters	Cloud Cover/Remarks
		START	END		
C - D	4731-4755	18:49:11	19:00:33	65000/19800	Clear
E - F	4756-4780	19:06:02	19:17:22	"	Clear
G - H	4781-4805	19:23:15	19:34:32	"	Clear
I - J	4806-4831	19:39:44	19:51:28	"	Clear
K - L	4832-4856	19:56:45	20:07:59	"	Clear
M - N	4857-4882	20:14:07	20:25:48	"	Clear
O - P	4883-4907	20:31:15	20:42:27	"	Clear
Q - R	4908-4915	21:03:44	21:06:58	"	Clear
S - T	4916-4921	21:12:57	21:15:15	"	Clear
U - T	4922-4924	21:26:26	21:27:22	"	Clear

AOCI SCANNER FLIGHT LINE DATA

FLIGHT NO. 94-119

DAEDALUS FLIGHT DATA
FLIGHT NUMBER: 94-119

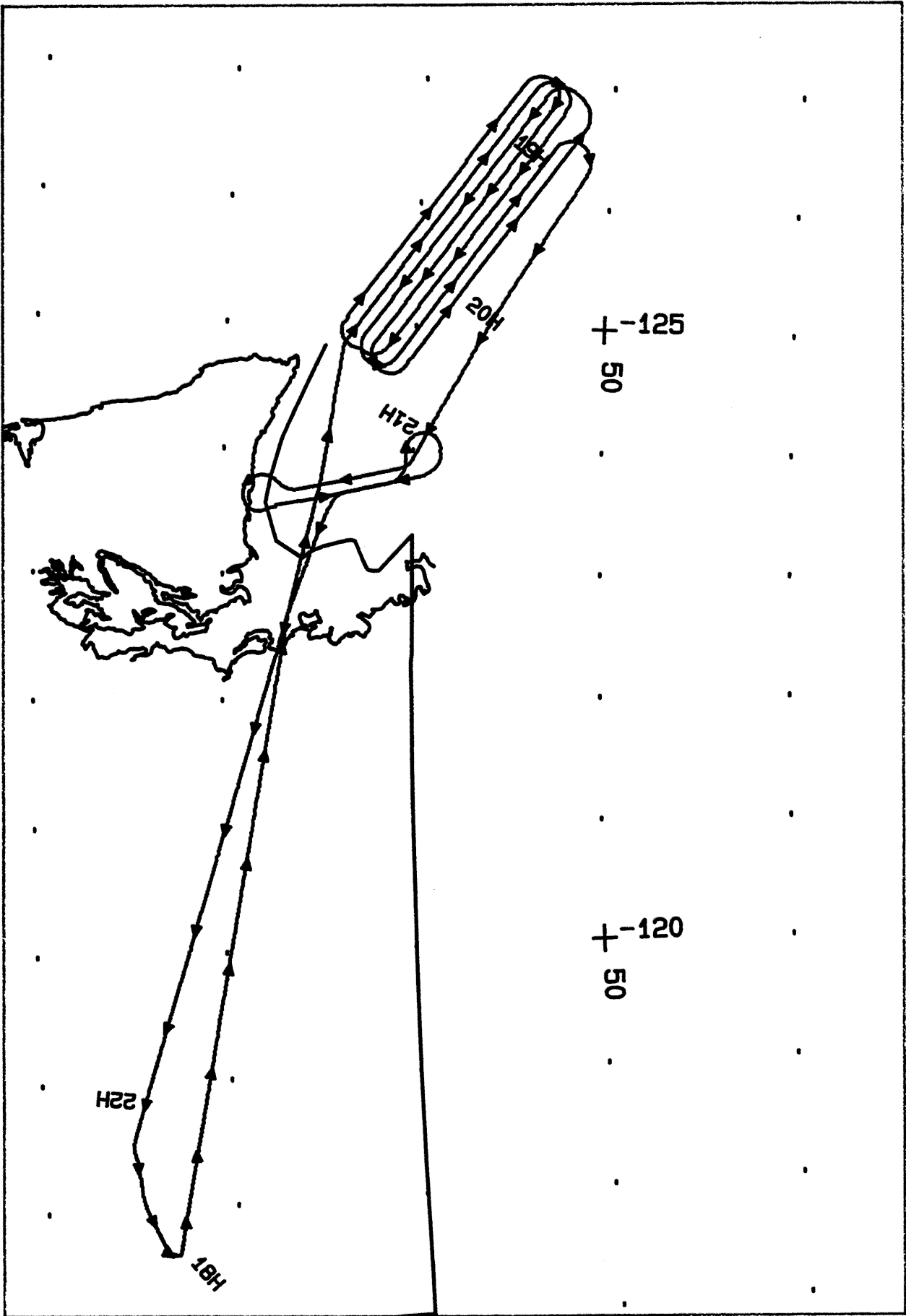
Check Points	A c t u a l t i m e b e g i n e n d (GMT)	A c t u a l s c a n l i n e b e g i n e n d	A l t i t u d e f e e t / m e t e r	Scan S p e e d (rps)	t o t a l G o o d s c a n l i n e s	t o t a l I n t e r p o l a t e d s c a n l i n e s	t o t a l R e p e a t e d s c a n l i n e s
A-B	18:32:40.0 18:43:29.0	15629 19628	65000/19812	6.25	4000	0	0
C-D	18:48:19.0 19:01:57.0	21419 26468	65000/19812	6.25	5049	1	0
E-F	19:05:25.0 19:19: 3.0	27755 32804	65000/19812	6.25	5050	0	0
G-H	19:23:19.0 19:36:24.0	34388 39239	65000/19812	6.25	4852	0	0
I-J	19:39:20.0 19:53:13.0	40328 45476	65000/19812	6.25	5148	1	0
K-L	19:56: 9.0 20:09:47.0	46565 51614	65000/19812	6.25	5050	0	0
M-N	20:13:31.0 20:27:29.0	53000 58167	65000/19812	6.25	5149	0	19
O-P	20:31:13.0 20:42:26.0	59553 63711	65000/19812	6.25	4158	1	0
Q-R	21:02:44.0 21:07:16.0	71235 72918	65000/19812	6.25	1684	0	0
S-T	21:13:25.0 21:17:57.0	75195 76878	65000/19812	6.25	1684	0	0
U-T	21:24:38.0 21:27:50.0	79353 80541	65000/19812	6.25	1189	0	0
V-A	21:29:50.0 21:38: 3.0	81282 84330	65000/19812	6.25	3049	0	0

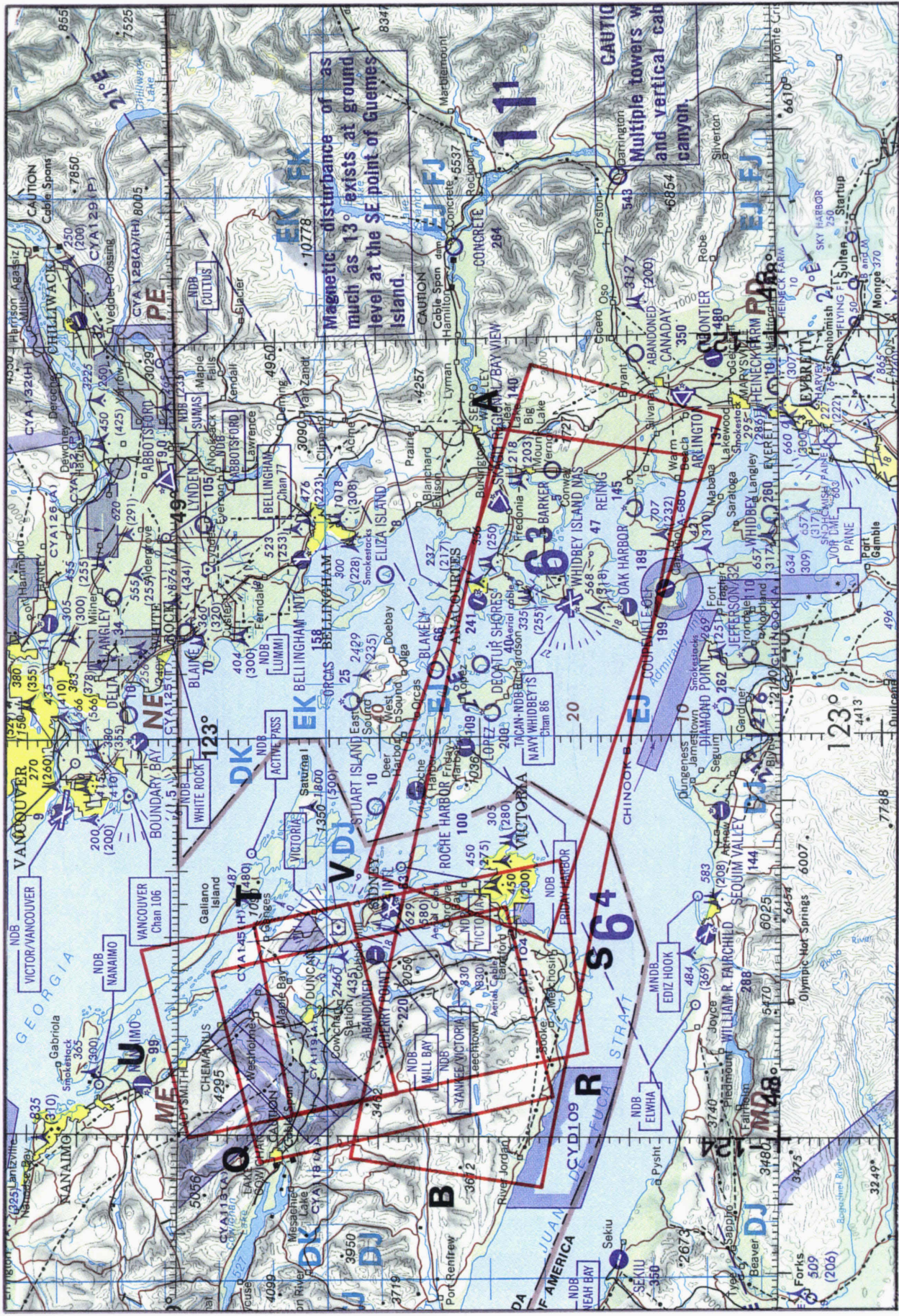
FLIGHT 94-119

20 JULY 1994

A/C 708

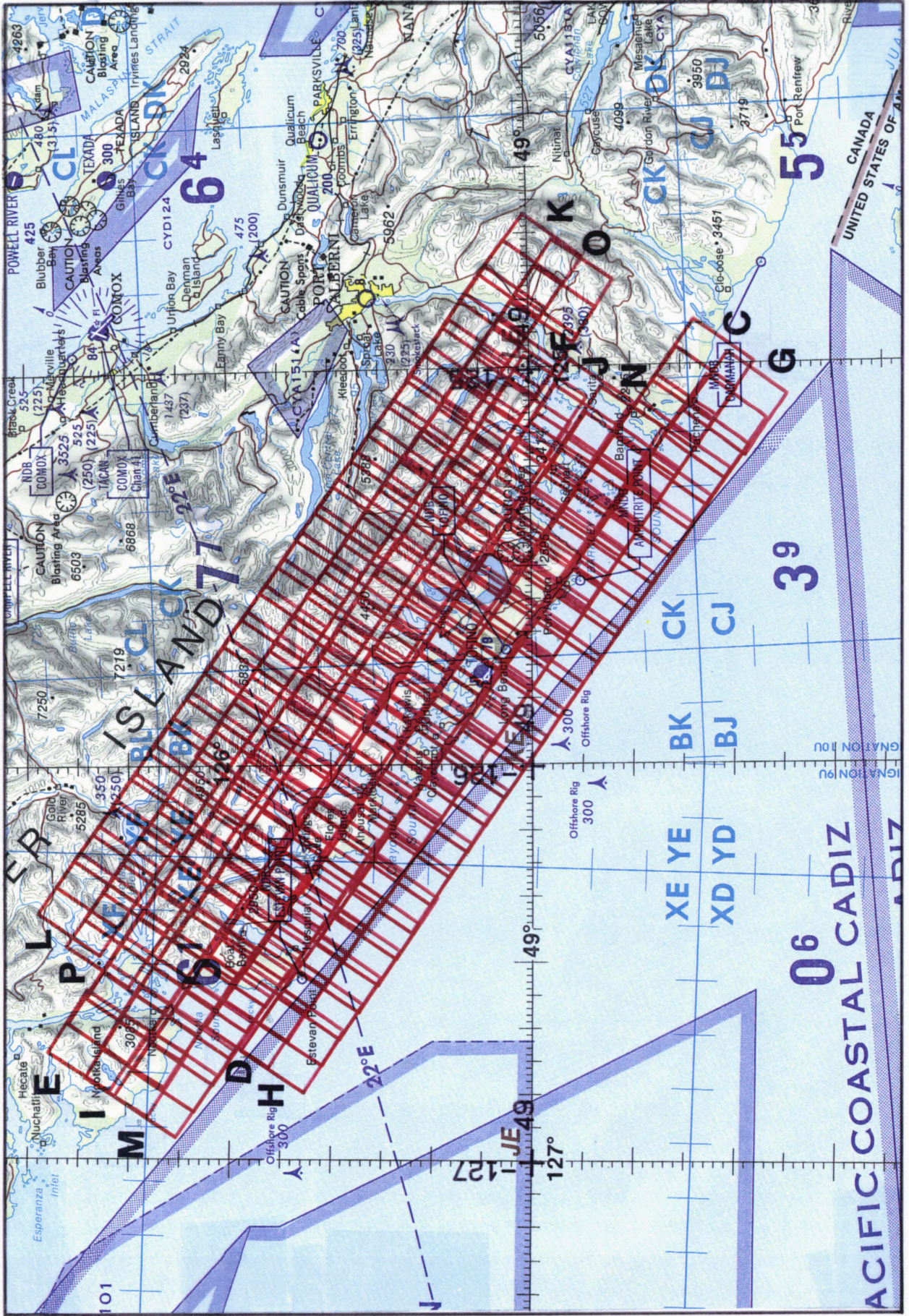
RC-10 / AOCT / AVIRIS





Magnetic disturbance of as much as 13° exists at ground level at the SE point of Guemes Island.

Multiple towers in and vertical canyon.



FLIGHT 94-119

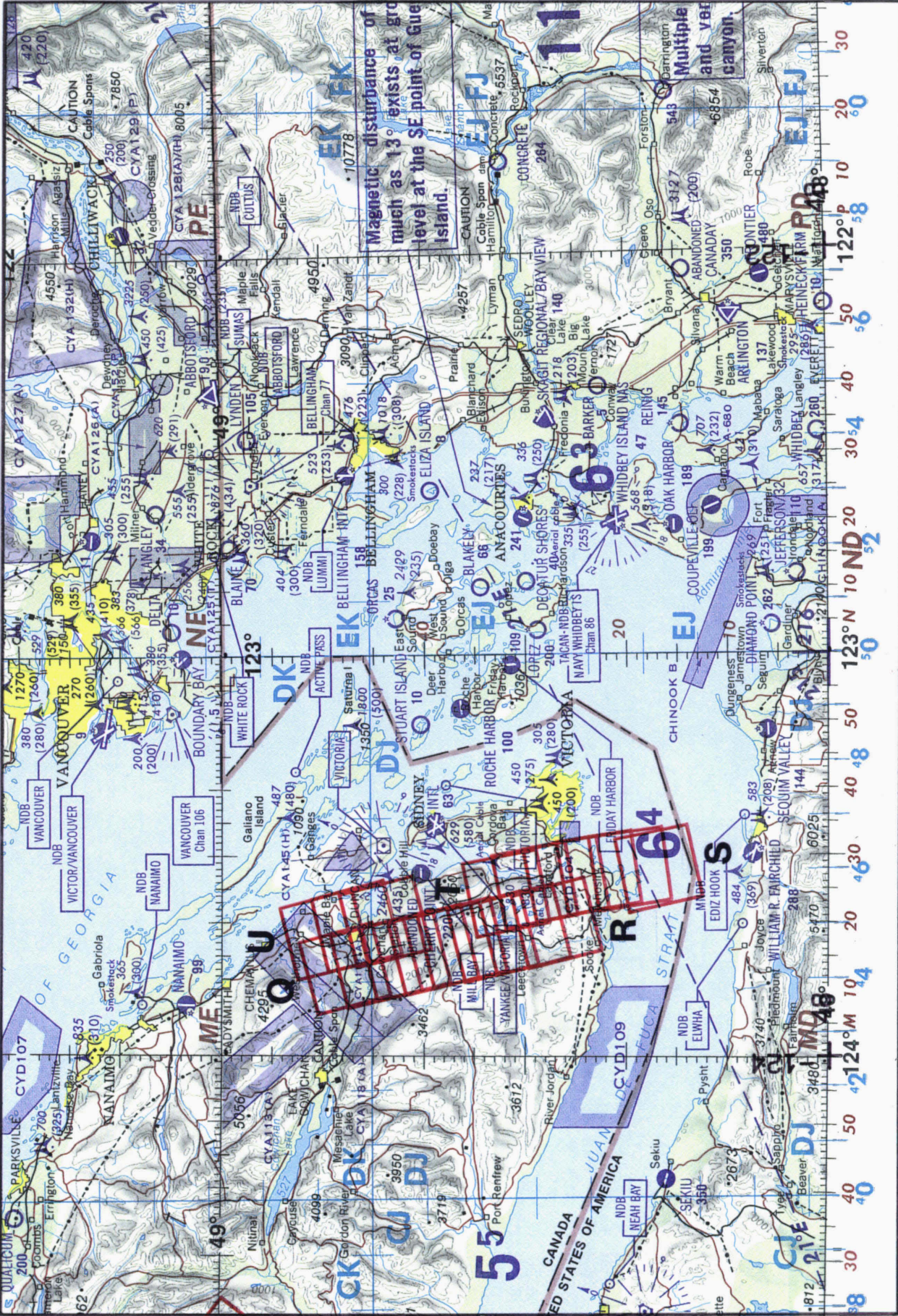
20 JULY 1994

A/C 708

RC-10 / AVIRIS

ONC E-15

AOCI



Magnetic disturbance of much as 13° exists at ground level at the SE point of Gue Island.

11