

FLIGHT SUMMARY REPORT

Flight Number: 93-003
Calendar/Julian Date: 06 October 1992 • 280
Sensor Package: Wild-Heerbrug RC-10
Thematic Mapper Simulator (TMS)
Airborne Visible and Infrared Imaging
Spectrometer (AVIRIS)
Area(s) Covered: Ivanpah Playa and Japser Ridge, California

Investigator(s): Green and Farr, JPL

Aircraft #: 708

SENSOR DATA

Accession #:	04458	---	---
Sensor ID #:	026	101	099
Sensor Type:	RC-10	TMS	AVIRIS
Focal Length:	12" 304.97 mm	---	---
Film Type:	High Definition Aerochrome IR SO-131	---	---
Filtration:	cc.10B	---	---
Spectral Band:	510-900 nm	---	---
f Stop:	4	---	---
Shutter Speed:	1/175	---	---
# of Frames:	169	---	---
% Overlap:	60	---	---
Quality:	Good	Good	---
Remarks:	1/2 stop underexposed 6.6 sec. offset between camera and navigation data		

Airborne Science and Applications Program

The Airborne Science and Applications Program (ASAP) is supported by three ER-2 high altitude Earth Resources Survey aircraft. These aircraft are operated by the High Altitude Missions Branch at NASA-Ames Research Center, Moffett Field, California. The ER-2s are used as readily deployable high altitude sensor platforms to collect remote sensing and *in situ* data on earth resources, celestial phenomena, atmospheric dynamics, and oceanic processes. Additionally, these aircraft are used for electronic sensor research and development and satellite investigative support.

The ER-2s are flown from various deployment sites in support of scientific research sponsored by NASA and other federal, state, university, and industry investigators. Data are collected from deployment sites in Kansas, Texas, Virginia, Florida, and Alaska. Cooperative international scientific projects have deployed the aircraft to sites in Great Britain, Australia, Chile, and Norway.

Photographic and digital imaging sensors are flown aboard the ER-2s in support of research objectives defined by the sponsoring investigators. High resolution mapping cameras and digital multispectral imaging sensors are utilized in a variety of configurations in the ER-2s' four pressurized experiment compartments. The following provides a description of the digital multispectral sensors and camera system(s) used for data collection during this flight.

Airborne Visible and Infrared Imaging Spectrometer

The Airborne Visible and Infrared Imaging Spectrometer (AVIRIS) is the second in the series of imaging spectrometer instruments developed at the Jet Propulsion Laboratory (JPL) for earth remote sensing. This instrument uses scanning optics and four spectrometers to image a 614 pixel swath simultaneously in 224 contiguous spectral bands (0.4-2.4 μm).

AVIRIS parameters are as follows:

IFOV:	1 mrad
Ground Resolution:	66 feet (20 meters) at 65,000 feet
Total Scan Angle:	30°
Swath Width:	5.7 nmi (10.6 km) at 65,000 feet
Spectral Coverage:	0.41-2.45 μm
Pixels/Scan Line:	614
Number of Spectral Bands:	224
Digitization:	10-bits
Data Rate:	17 MBPS

<u>Spectrometer</u>	<u>Wavelength Range</u>	<u>Number of Bands</u>	<u>Sampling Interval</u>
1	0.41 - 0.70 μm	31	9.4 nm
2	0.68 - 1.27 μm	63	9.4 nm
3	1.25 - 1.86 μm	63	9.7 nm
4	1.84 - 2.45 μm	63	9.7 nm

All AVIRIS data is decommutated and archived at JPL and not currently available for public distribution. For further information contact Rob Green at Jet Propulsion Laboratory, 4800 Oak Grove Drive, Mail Stop 183-501, Pasadena, California 91109-8099.

Thematic Mapper Simulator

The Daedalus Thematic Mapper Simulator (TMS) is a multispectral scanner flown aboard the ER-2 aircraft which simulates spatial and spectral characteristics of the seven Landsat-D Thematic Mapper bands. The specific bands are as follows:

<u>Daedalus Channel</u>	<u>TM Band</u>	<u>Wavelength, μm</u>
1	A	0.42 - 0.45
2	1	0.45 - 0.52
3	2	0.52 - 0.60
4	B	0.60 - 0.62
5	3	0.63 - 0.69
6	C	0.69 - 0.75
7	4	0.76 - 0.90
8	D	0.91 - 1.05
9	5	1.55 - 1.75
10	7	2.08 - 2.35
11	6	8.5 - 14.0 low gain
12	6	8.5 - 14.0 high gain

Sensor/aircraft parameters are as follows:

IFOV:	1.25 mrad
Ground Resolution:	81 feet (25 meters) at 65,000 feet
Total Scan Angle:	43°
Swath Width:	8.4 nmi (15.6 km) at 65,000 feet
Pixels/Scan Line:	716
Scan Rate:	12.5 scans/second
Ground Speed:	400 kts (206 m/second)

Information on data tape format, logical record format, and scanner calibration data may be obtained from the NASA-Ames Aircraft Data Facility at (415) 604-6252.

Camera Systems

Various camera systems and films are used for photographic data collection. Film types include high definition color infrared, natural color, and black and white emulsions. Available photographic systems are as follows:

- Wild-Heerbrug RC-10 metric mapping camera
 - 9 x 9 inch film format
 - 6 inch focal length lens provides area coverage of 16 x 16 nautical miles from 65,000 feet
 - 12 inch focal length lens provides area coverage of 8 x 8 nautical miles from 65,000 feet

- Hycon HR-732 large scale mapping camera
 - 9 x 18 inch film format
 - 24 inch focal length lens provides area coverage of 4 x 8 nautical miles from 65,000 feet

- IRIS II Panoramic camera
 - 4.5 x 34.7 inch film format
 - 24 inch focal length lens
 - 90 degree field of view provides area coverage of 2 x 21.4 nautical miles from 65,000 feet

The U.S. Geological Survey's EROS Data Center at Sioux Falls, South Dakota serves as the archive and product distribution facility for NASA-Ames aircraft acquired photographic and digital imagery. For information regarding photography and digital data (including areas of coverage, products, and product costs) contact EROS Data Center, Customer Services, Sioux Falls, South Dakota 57198 (Telephone: (605) 594-6151).

Additional information regarding ER-2 acquired photographic and digital data is available through the Aircraft Data Facility at Ames Research Center. For specific information regarding flight documentation, sensor parameters, and areas of coverage contact the Aircraft Data Facility, NASA-Ames Research Center, Mail Stop 240-6, Moffett Field, California 94035-1000 (Telephone: (415) 604-6252).

**CAMERA FLIGHT LINE DATA
FLIGHT NO. 93-003**

Accession # 04458

Sensor # 026

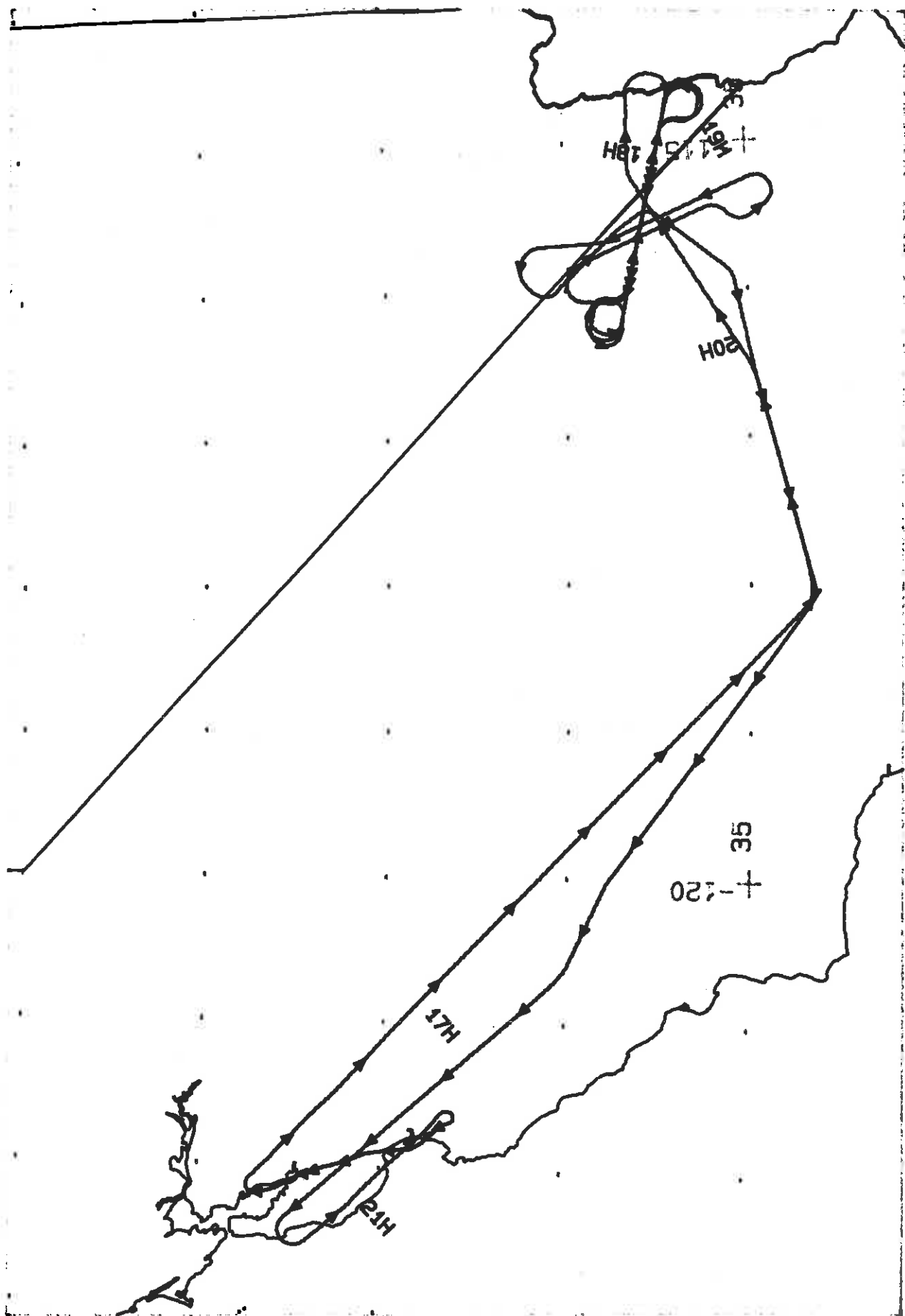
Check Points	Frame Numbers	Time (GMT-hr, min, sec)		Altitude, MSL feet/meters	Cloud Cover/Remarks
		START	END		
A - B	2518-2530	17:43:46	17:49:27	65000/19800	Clear
C - D	2531-2550	17:57:50	18:06:48	"	Clear
D - C	2551-2570	18:19:16	18:28:11	"	Clear
C - D	2571-2591	18:33:57	18:42:52	"	Clear
D - C	2592-2612	18:48:40	18:57:47	"	Clear
C - D	2613-2633	19:04:00	19:12:53	"	Clear
E - F	2634-2646	19:19:06	19:24:42	"	Clear
G - H	2647-2660	19:32:00	19:38:03	"	Clear
I - J	2661-2667	19:47:02	19:49:50	"	Clear
K - L	2668-2675	19:53:10	19:56:26	"	Clear
M - N	2676-2686	20:50:14	20:54:24	"	Clear

TMS SCANNER FLIGHT LINE DATA

FLIGHT NO. 93-003

DAEDALUS FLIGHT DATA
FLIGHT NUMBER: 93-003

Check Points	A c t u a l t i m e b e g i n	A c t u a l s c a n l i n e b e g i n	A l t i t u d e f e e t / m e t e r	Scan S p e e d (r p s)	t o t a l G o o d s c a n l i n e s	t o t a l I n t e r p o l a t e d s c a n l i n e s	t o t a l R e p e a t e d s c a n l i n e s		
A-B	17:39:20.0	17:49:38.0	50443	58165	65000/19812	12.50	7723	0	0
C-D	17:57:33.0	18:06:48.0	64105	71035	65000/19812	12.50	6931	0	0
D-C	18:18:56.0	18:28:27.0	80143	87271	65000/19812	12.50	7129	0	0
C-D	18:33:44.0	18:42:58.0	91231	98161	65000/19812	12.50	6931	0	0
D-C	18:48:23.0	18:57:53.0	102220	109348	65000/19812	12.50	7129	0	0
C-D	19:03:34.0	19:12:56.0	113605	120634	65000/19812	12.50	7029	1	0
E-F	19:18:45.0	19:24:49.0	124990	129544	65000/19812	12.50	4555	0	0
G-H	19:30:53.0	19:38:09.0	134098	139543	65000/19812	12.50	5445	1	0
I-J	19:46:20.0	19:50:02.0	145681	148453	65000/19812	12.50	2773	0	0
K-L	19:52:56.0	19:56:30.0	150631	153304	65000/19812	12.50	2674	0	0
M-N	20:46:00.0	20:54:35.0	190429	196864	65000/19812	12.50	6435	1	0

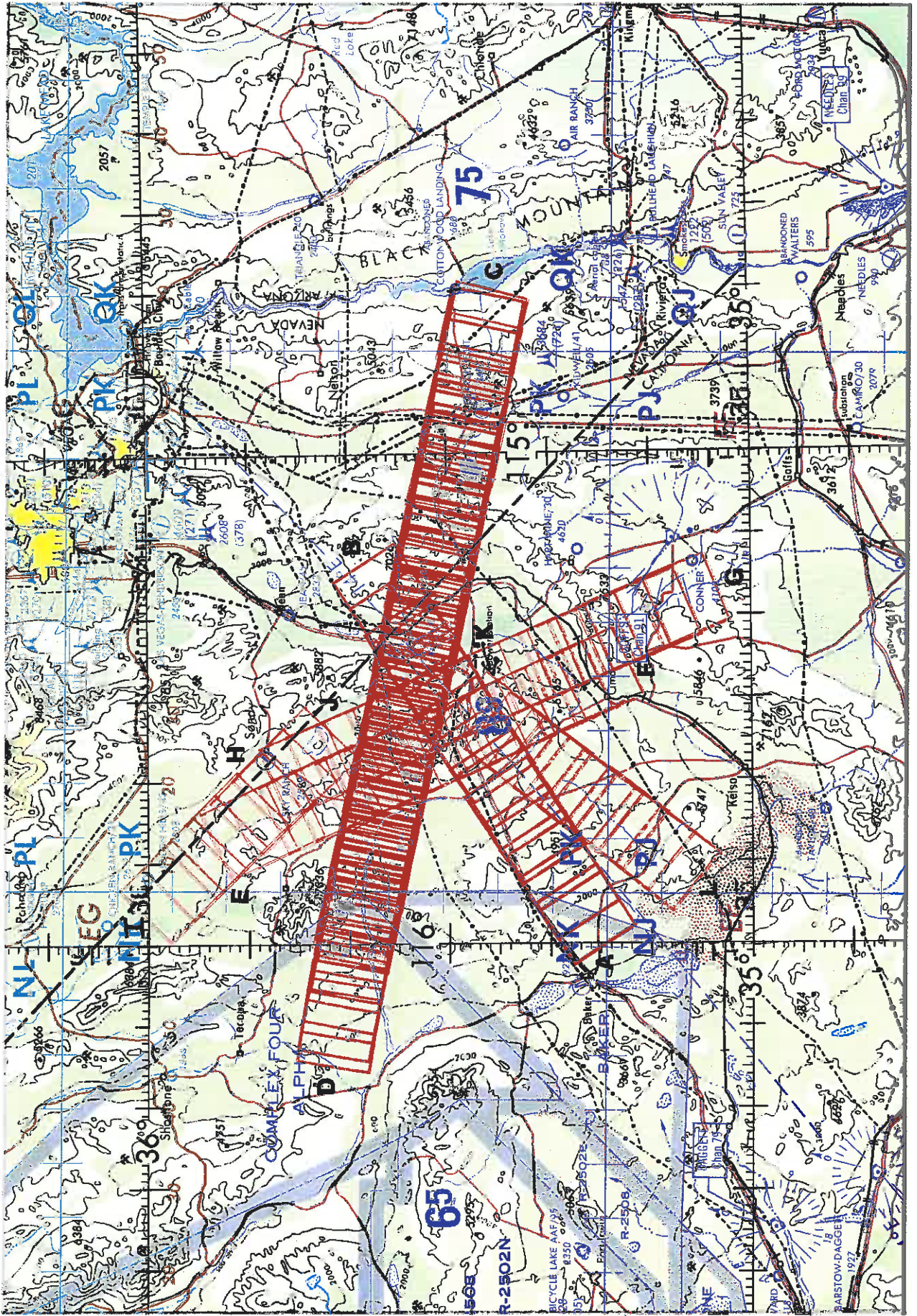


AVIRIS / TMS / RC-10

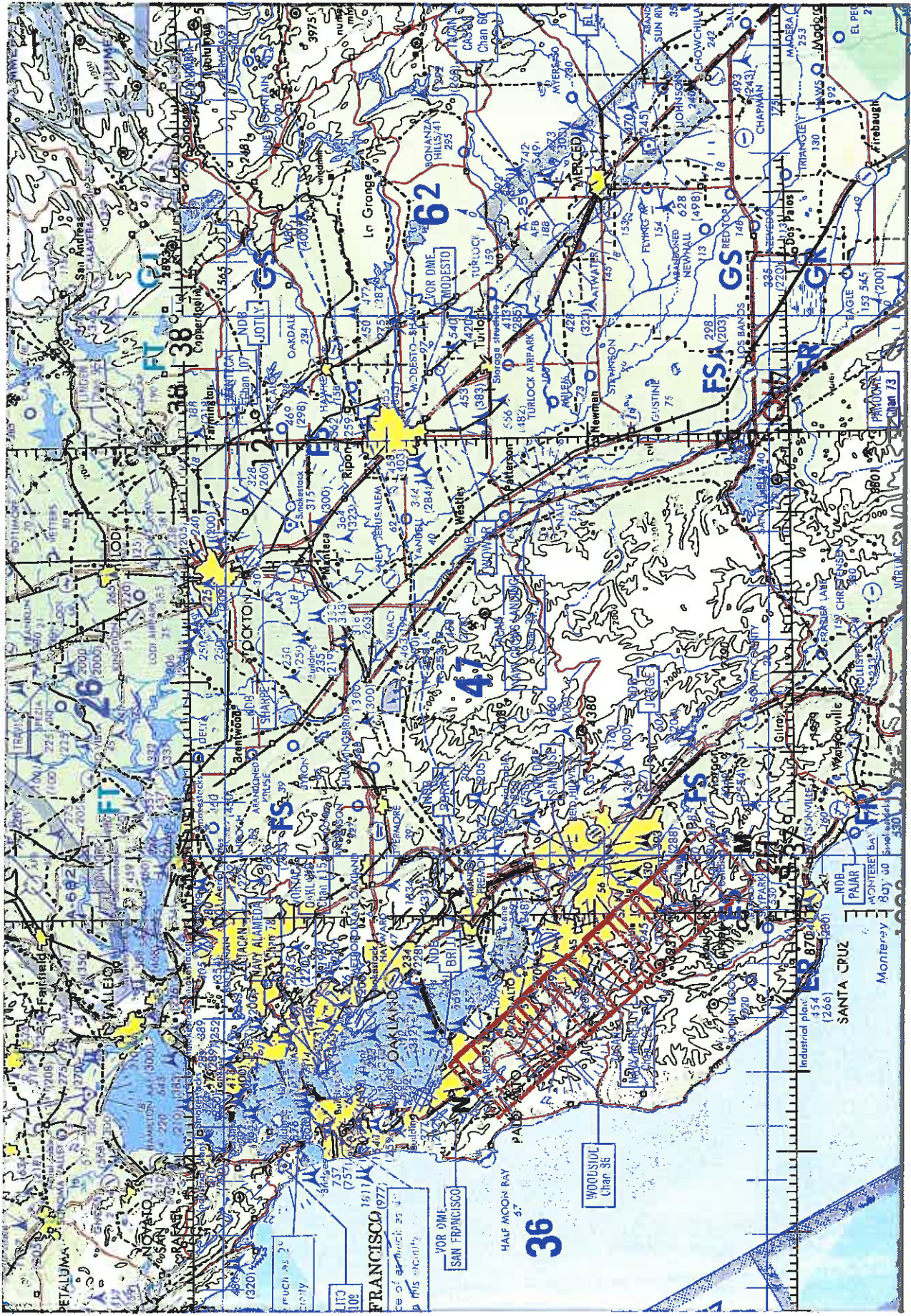
A/C 708

6 October 1992

FLIGHT 93-003



FLIGHT 95-005 6 OCTOBER 1992 A/C 706 AVINC / M3-10 ONI E-10



FLIGHT 98-000 5 OCTOBER 1992 A/G 708 AVIIC / 63-10 ONI 6-10