

FLIGHT SUMMARY REPORT

Flight #: 91-036
Date: 5 December 1990
Sensor Package: Wild-Heerbrug RC-10
Multispectral Atmospheric Mapping Sensor
(MAMS)
Area(s) Covered: Louisiana Coast

Investigator(s): Menzel, University of Wisconsin
Flight Request: 91T252

Aircraft #: 708
Julian Date: 339

SENSOR DATA

Accession #:	04172	-----
Sensor ID #:	023	102
Sensor Type:	RC-10	MAMS
Focal Length:	6" 153.21 mm	-----
Film Type:	High Definition Aerochrome IR SO-131	-----
Filtration:	cc.10B	-----
Spectral Band:	510-900 nm	-----
f Stop:	4	-----
Shutter Speed:	1/75	-----
# of Frames:	111	-----
% Overlap:	60	-----
Quality:	Excellent	Good
Remarks:		

Airborne Science and Applications Program

The Airborne Science and Applications Program (ASAP) is supported by three ER-2 high altitude Earth Resources Survey aircraft. These aircraft are operated by the High Altitude Missions Branch at NASA-Ames Research Center, Moffett Field, California. The ER-2s are used as readily deployable high altitude sensor platforms to collect remote sensing and *in situ* data on earth resources, celestial phenomena, atmospheric dynamics, and oceanic processes. Additionally, these aircraft are used for electronic sensor research and development and satellite investigative support.

The ER-2s are flown from various deployment sites in support of scientific research sponsored by NASA and other federal, state, university, and industry investigators. Data are collected from deployment sites in Kansas, Texas, Virginia, Florida, and Alaska. Cooperative international scientific projects have deployed the aircraft to sites in Great Britain, Australia, Chile, and Norway.

Photographic and digital imaging sensors are flown aboard the ER-2s in support of research objectives defined by the sponsoring investigators. High resolution mapping cameras and digital multispectral imaging sensors are utilized in a variety of configurations in the ER-2s' four pressurized experiment compartments. The following provides a description of the digital multispectral sensor used for data collection during this flight.

Multispectral Atmospheric Mapping Sensor

The Multispectral Atmospheric Mapping Sensor (MAMS) is a modified Daedalus Scanner flown aboard the ER-2 aircraft. It is designed to study weather related phenomena including storm system structure, cloud-top temperatures, and upper atmosphere water vapor. The scanner retains the eight silicon-detector channels in the visible/near-infrared region found on the Daedalus Thematic Mapper Simulator, with the addition of four channels in the thermal infrared relating to specific water vapor features. The specific bands are as follows:

<u>Daedalus Channel</u>	<u>Wavelength, μm</u>
1	LSBs for Channels 9-12
2	0.45 - 0.52
3	0.52 - 0.60
4	0.57 - 0.67
5	0.60 - 0.73
6	0.65 - 0.83
7	0.72 - 0.99
8	0.83 - 1.05
9	3.55 - 3.93 low range
10	3.55 - 3.93 high range
11	10.3 - 12.1
12	12.5 - 12.8

Sensor specifications are as follows:

IFOV:	5.0 mrad
Ground Resolution:	325 feet (99 meters) at 65,000 feet
Total Scan Angle:	86°
Swath Width:	20 nmi (37 km) at 65,000 feet
Pixels/Scan Line:	716
Scan Rate:	6.25 scans/second
Ground Speed:	400 kts (206 m/second)
Digitization:	8-bit channels 2-8 10-bit channels 9-12

The data will not be archived at EROS Data Center because this is an experimental system with low spatial resolution and unique spectral characteristics. As all scenes will be primarily cloud-covered there would be little terrestrial application for the data. Further information concerning the data can be obtained from principal investigator, Gregory S. Wilson, Atmospheric Effects Branch, George C. Marshall Space Flight Center, National Aeronautics and Space Administration, Marshall Space Flight Center, Alabama 35812-5001.

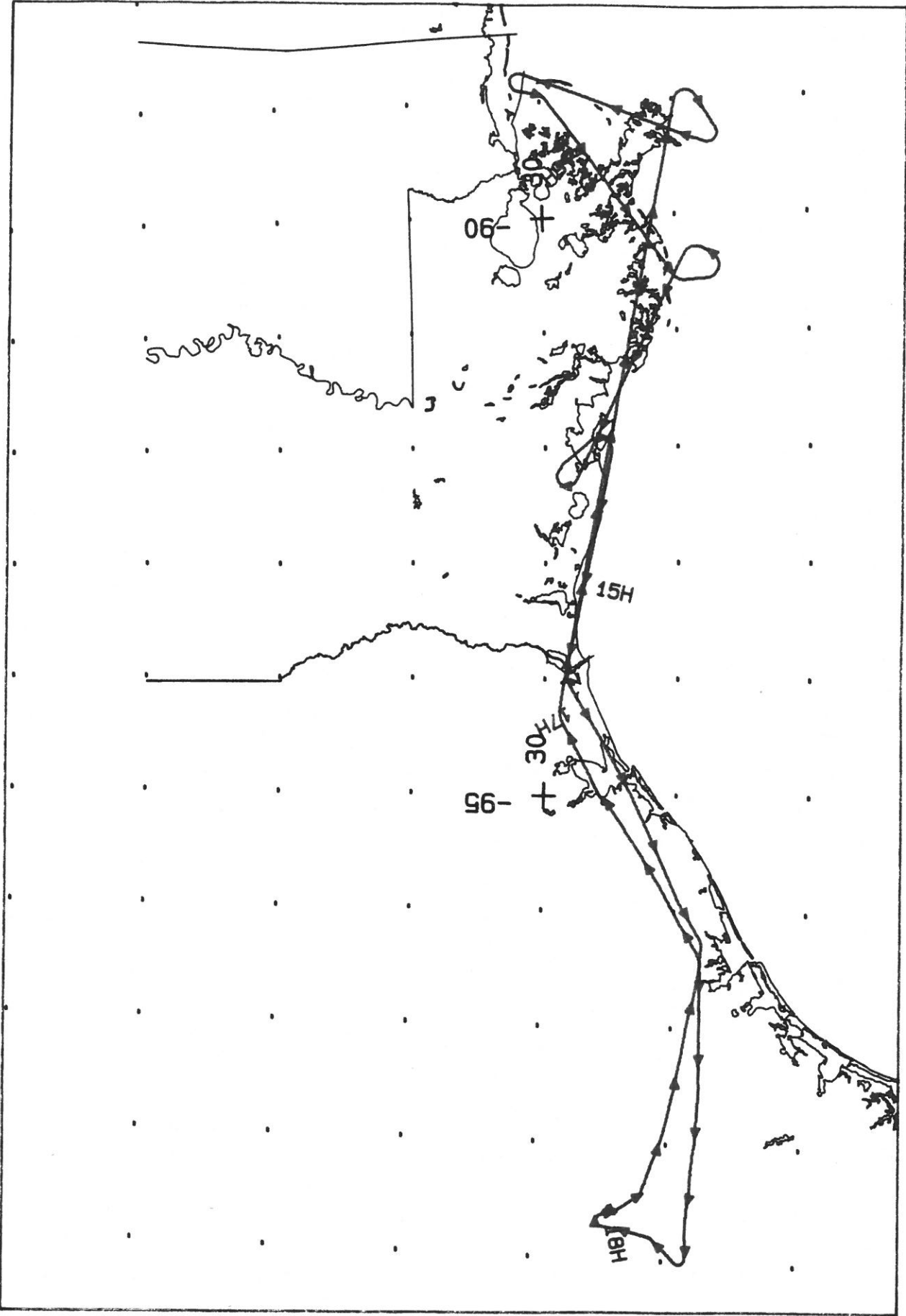
NOTE: Information on data tape format, logical record format, and scanner calibration data may be obtained from the NASA-Ames Aircraft Data Facility at (415) 604-6252 or FTS 464-6252.

**CAMERA FLIGHT LINE DATA
FLIGHT NO. 91-036**

Accession # 04172

Sensor # 023

Check Points	Frame Numbers	Time (GMT-hr, min, sec)		Altitude, MSL feet/meters	Cloud Cover/Remarks
		START	END		
A - B	8133-8174	14:54:11	15:32:25	65000/19800	Thin cirrus (frame 8157); 10-50% scattered cumulus (frames 8165-8174)
C - D	8175-8188	15:39:58	15:52:03	"	10-50% scattered cumulus (frames 8175-8178)
E - F	8189-8205	15:56:34	16:11:06	"	10% scattered cumulus (frames 8201-8205)
G - H	8206-8225	16:18:31	16:35:14	"	20-50% cirro-cumulus (frames 8206-8210); smoke obstruction (frames 8223-8225)
I - A	8226-8243	16:42:57	16:58:14	"	10% scattered cumulus (frames 8231-8234); minor smoke obstruction (frame 8243)

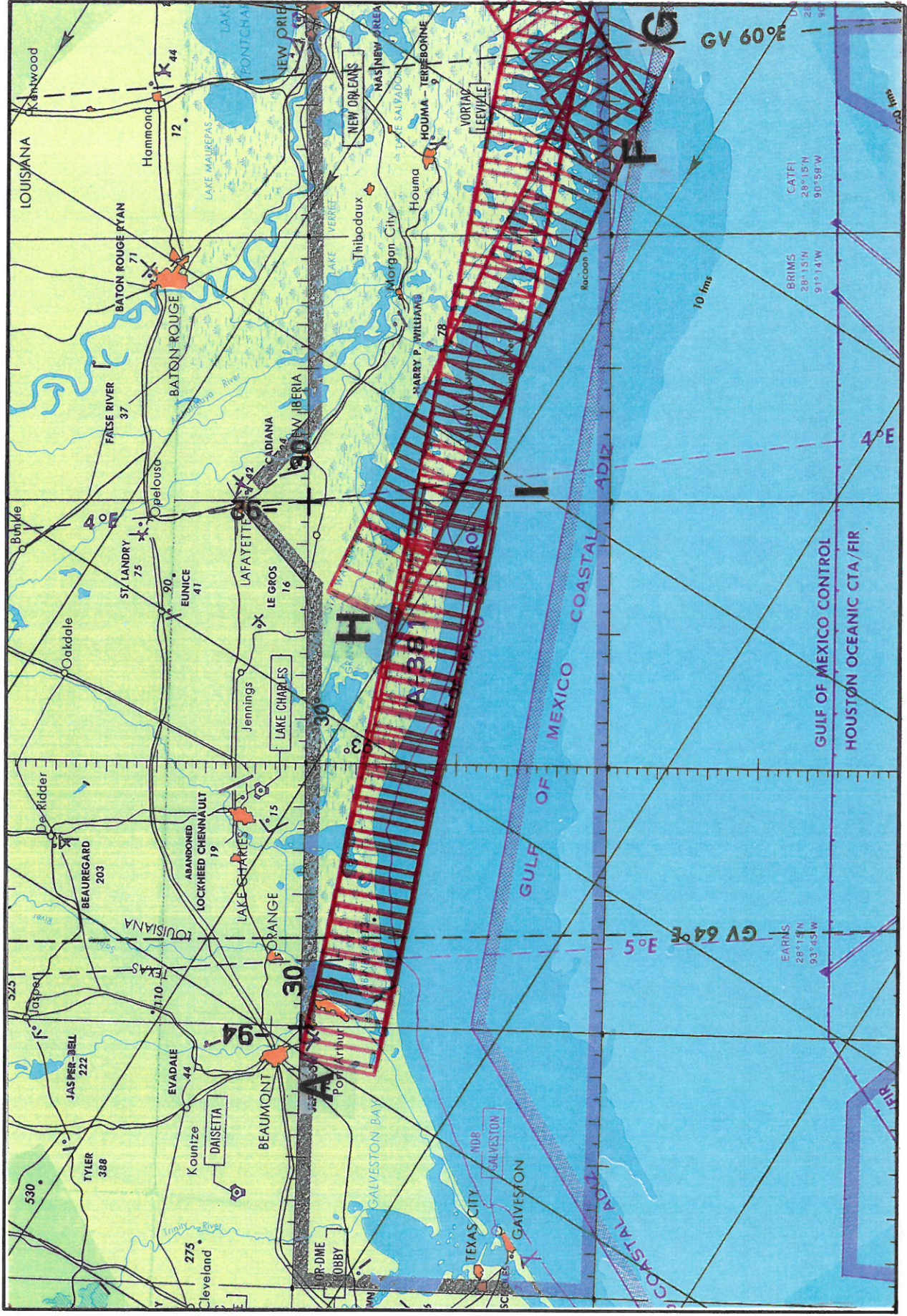


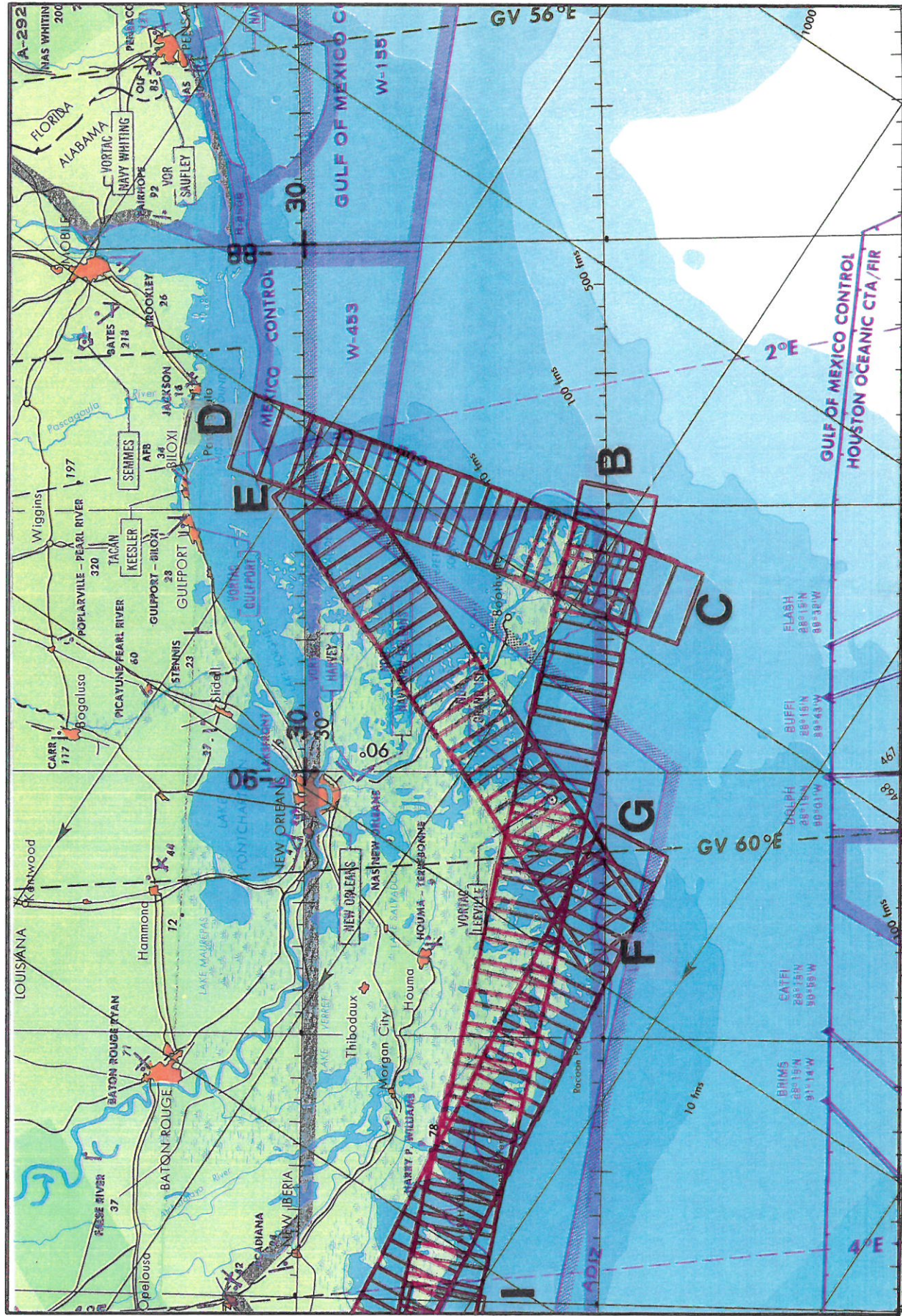
MAMS / RC-10

A/C 708

5 December 1990

FLIGHT 91-036





FLIGHT 91-036

5 December 1990

A/C 708

MANS / RC-10

Accession # 04172

JNC 44