

FLIGHT SUMMARY REPORT

Flight #: 90-011 **Date:** 12 October 1989
Julian Date: 285
Aircraft #: 708

Sensor Package: Wild-Heerbrug RC-10
AVIRIS
Purpose of Flight: 89L246
Wickland, NASA-Headquarters
Area(s) Covered: Texas, Oklahoma, Kansas

SENSOR DATA

Accession #:	03967	-----
Sensor ID #:	026	099
Sensor Type:	RC-10	AVIRIS
Focal Length:	12" 304.97 mm	-----
Film Type:	Aerial Color SO-242	-----
Filtration:	None	-----
Spectral Band:	400-700 nm	See write up
f Stop:	4	-----
Shutter Speed:	1/200	-----
# of Frames:	81	-----
% Overlap:	60	-----
Quality:	Excellent	
Remarks:		See write up

Airborne Science and Applications Program

The Airborne Science and Applications Program (ASAP) is supported by three ER-2 high altitude Earth Resources Survey aircraft. These aircraft are operated by the High Altitude Missions Branch at NASA-Ames Research Center, Moffett Field, California. The ER-2s are used as readily deployable high altitude sensor platforms to collect remote sensing and *in situ* data on earth resources, celestial phenomena, atmospheric dynamics, and oceanic processes. Additionally, these aircraft are used for electronic sensor research and development and satellite investigative support.

The ER-2s are flown from various deployment sites in support of scientific research sponsored by NASA and other federal, state, university, and industry investigators. Data are collected from deployment sites in Kansas, Texas, Virginia, Florida, and Alaska. Cooperative international scientific projects have deployed the aircraft to sites in Great Britain, Australia, Chile, and Norway.

Photographic and digital imaging sensors are flown aboard the ER-2s in support of research objectives defined by the sponsoring investigators. High resolution mapping cameras and digital multispectral imaging sensors are utilized in a variety of configurations in the ER-2s' four pressurized experiment compartments. The following provides a description of the digital multispectral sensor used for data collection during this flight.

Airborne Visible and Infrared Imaging Spectrometer

The Airborne Visible and Infrared Imaging Spectrometer (AVIRIS) is the second in the series of imaging spectrometer instruments developed at the Jet Propulsion Laboratory (JPL) for earth remote sensing. This instrument uses scanning optics and a four-line arrays of detectors to image a 614 pixel swath simultaneously in 224 contiguous spectral bands (0.4-2.4 μm).

AVIRIS PARAMETERS

IFOV:	1 mrad
GIFOV (at 20 km):	20 m
FOV:	30 Deg
GFOV (at 20 km):	11 km
Spectral Coverage:	0.41 - 2.45 μm
Number of Spectral Bands:	224
Digitization:	10 Bits
Data Rate:	17 MBPS

<u>Spectrometer</u>	<u>Wavelength Range</u>	<u>Number of Bands</u>	<u>Sampling Interval</u>
1	0.41 - 0.70 <i>um</i>	31	9.4 nm
2	0.68 - 1.27 <i>um</i>	63	9.4 nm
3	1.25 - 1.86 <i>um</i>	63	9.7 nm
4	1.84 - 2.45 <i>um</i>	63	9.7 nm

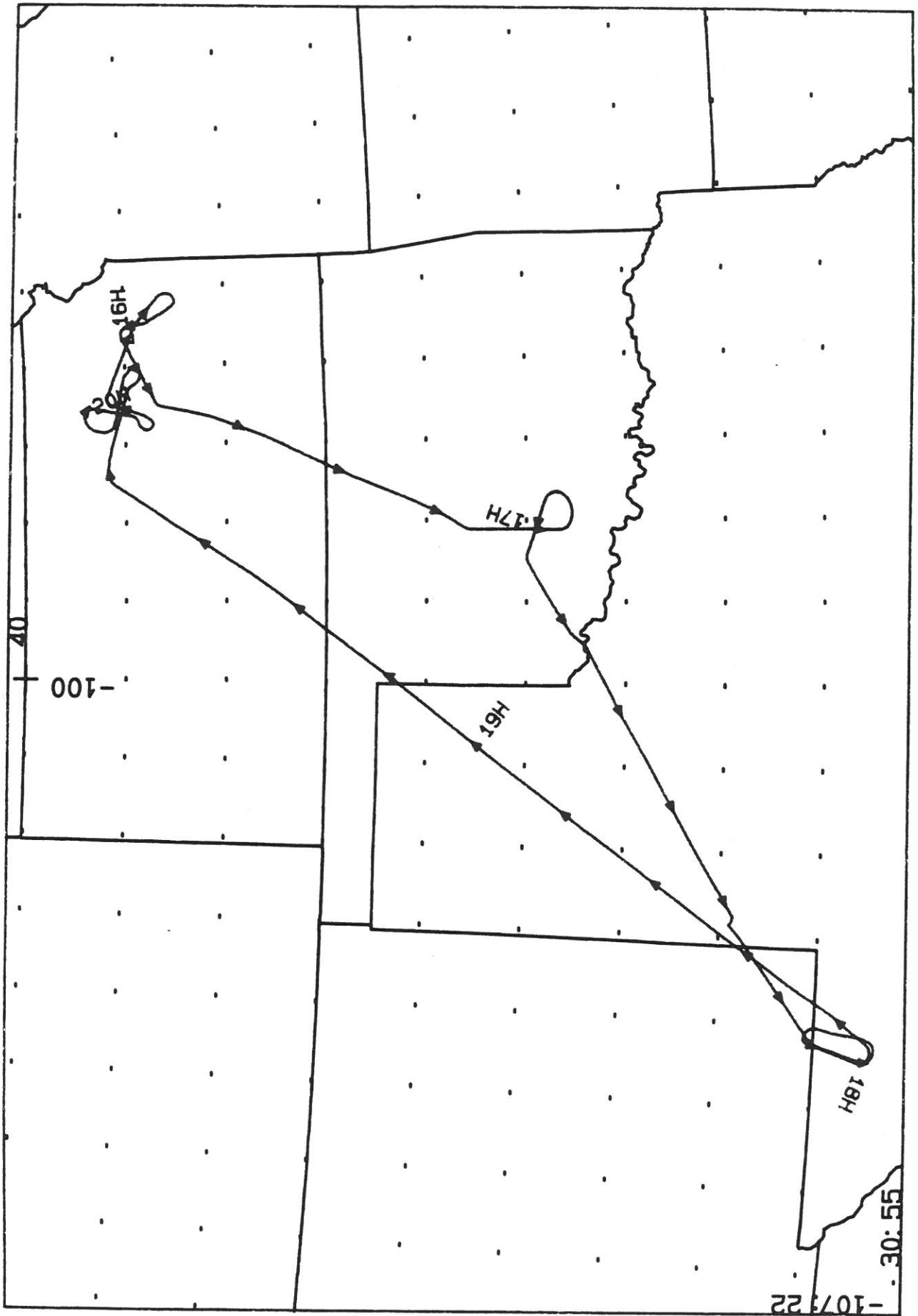
All AVIRIS data is decommutated and archived at JPL and not currently available for public distribution. For further information contact Rob Greene at Jet Propulsion Laboratory, 4800 Oak Grove Drive, Mail Stop 11-116, Pasadena, California 91109-8099.

CAMERA FLIGHT LINE DATA
 FLIGHT NO. 90-011

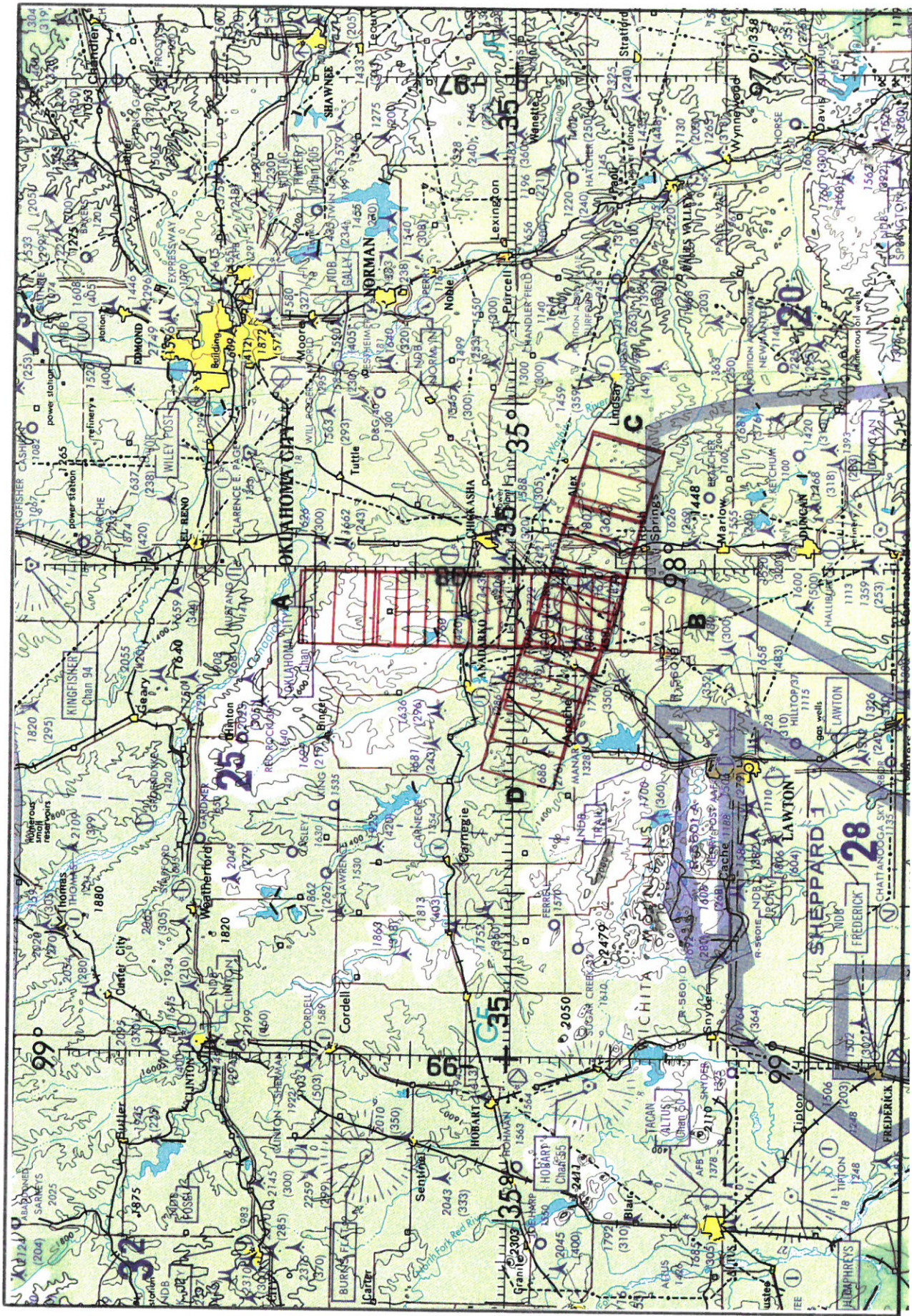
Accession No. 03967

Sensor #
 026

Check Points	Frame Numbers	Time (GMT-hr, min, sec)		Altitude, MSL feet/meters	Cloud Cover/Remarks
		START	END		
A - B	2727-2738	16:46:54	16:51:41	65000/19800	Clear
C - D	2739-2749	16:59:12	17:03:28	"	Clear
E - F	2750-2759	17:56:25	18:00:09	"	Clear
E - F	2760-2769	18:10:59	18:14:42	"	Clear
G - H	2770-2782	19:42:23	19:47:25	"	Clear
I - J	2783-2791	19:53:19	19:56:34	"	Clear
K - L	2792-2799	20:02:28	20:05:16	"	Clear
M - N	2800-2806	20:10:04	20:12:24	"	Clear; stepwedges overprinted (frames 2805, 2807)
O	2807-2807	20:17:47	20:17:47	"	Clear



FLIGHT 90-011 12 October 1988 A/C 708
 OVERLAY FOR XCMUSA LAMBERT CONFORMAL PROJECTION: SP1 = 30.0 SP2 = 38.1 CM = -99.7 ROTATED BY 0.0
 18:00:05 TO 20:36:55 UT SCALE = 1:6.05E+06 TIME TICS EVERY 10.00 MINUTES



FLIGHT 90-011

12 October 1989

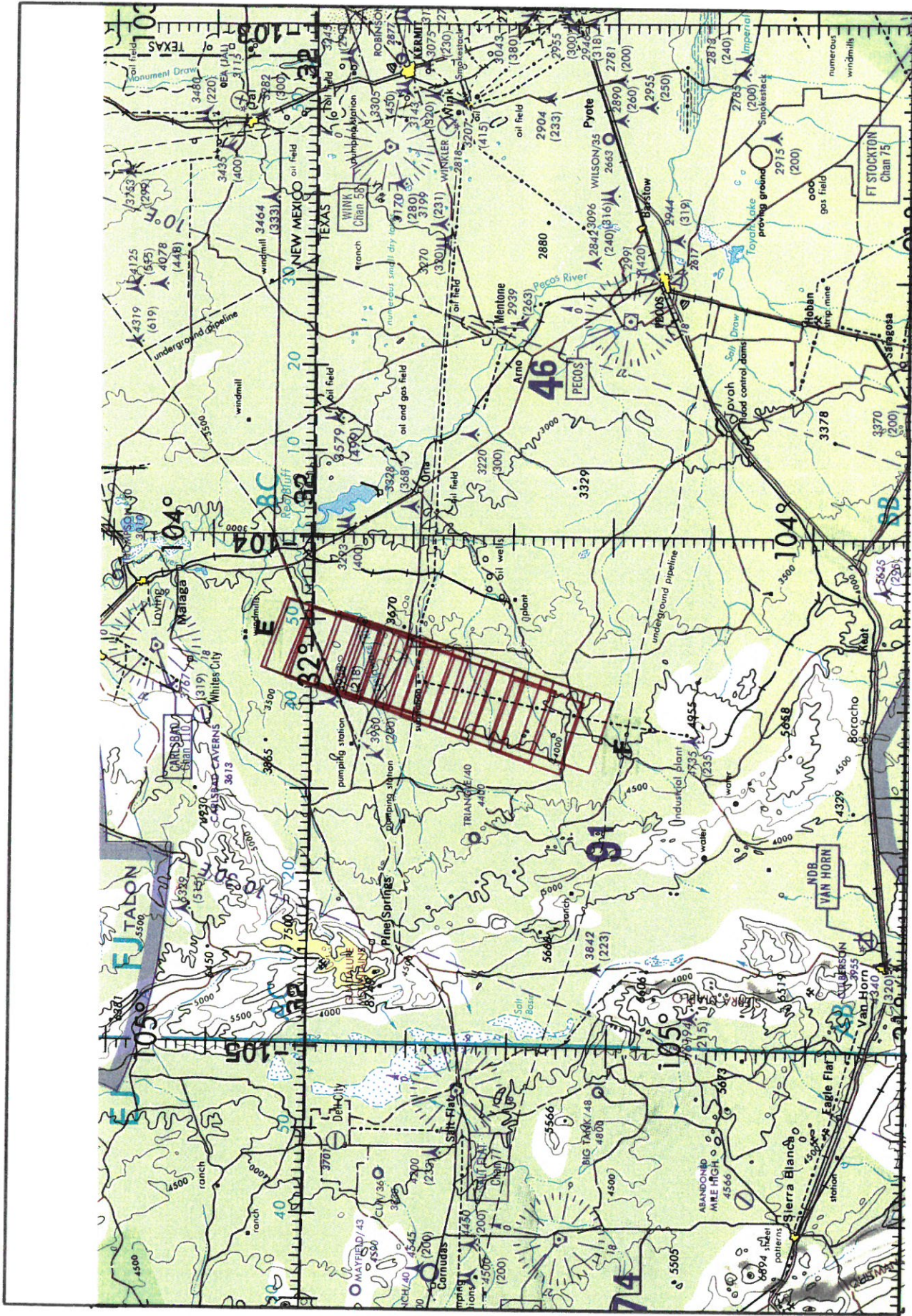
A/C 708

RC-10 50-131

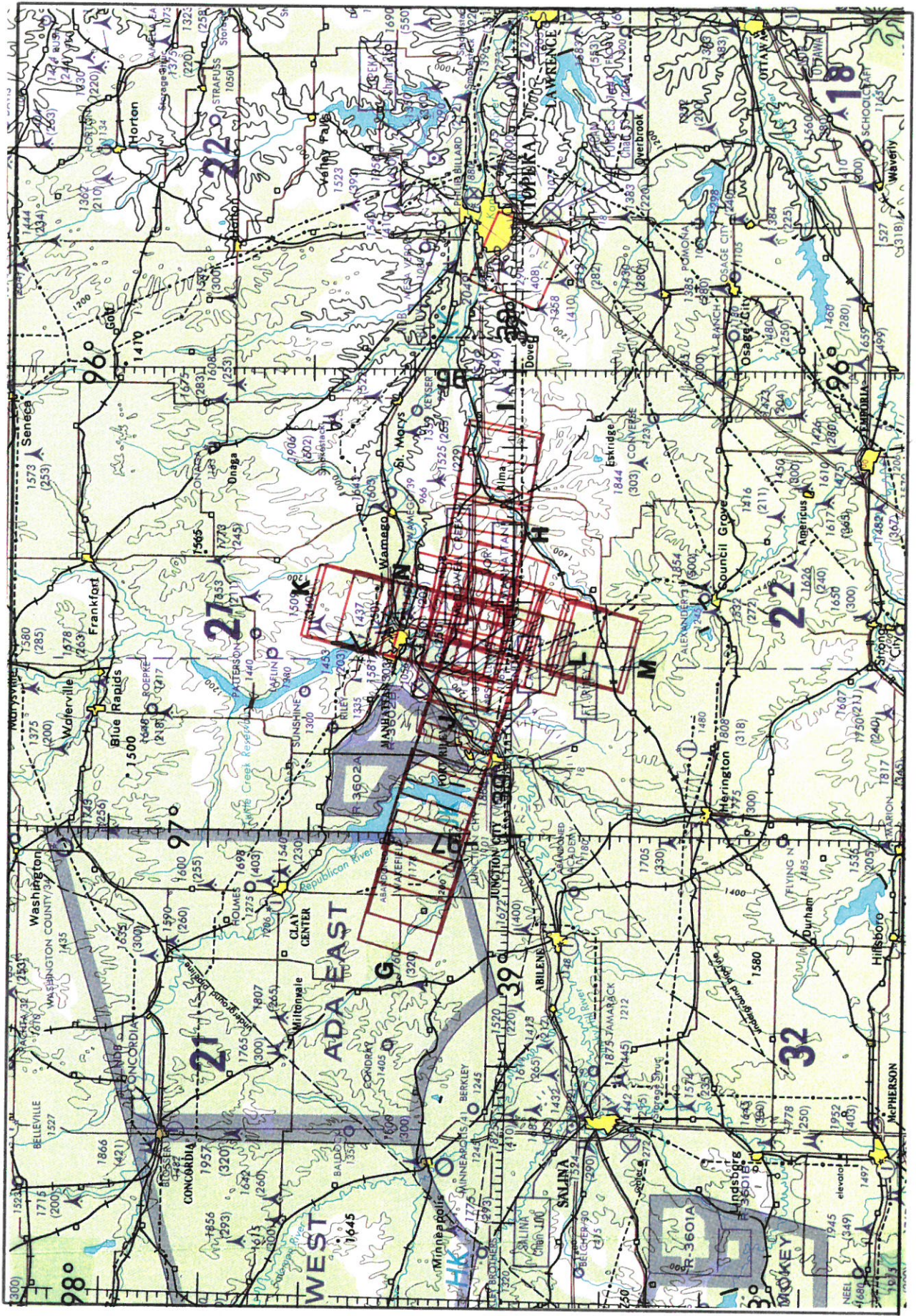
Accession # 03967

ONC 6-20

Airborne Visible-Infrared Imaging Spectrometer (AVIRIS)



FLIGHT 90-011 12 October 1969 A/C 708 RC-10 SO-131 Accession # 03967 ONC H-23
 Airborne Visible-Infrared Imaging Spectrometer (AVIRIS)



FLIGHT 90-011

12 October 1989

A/C 708 RC-10

Accession # 03967

AVIRIS

Airborne Visible and Infrared Imaging Spectrometer

ONC 6-20