FLIGHT SUMMARY REPORT

Flight Number: 99-005-05

Calendar/Julian Date: 1 June 1999 • 152

Sensor Package: Wild Heerbrugg RC-30
MASTER Airborne Simulator (MASTER)

Area(s) Covered: Jornada, NM (Site #941)
Sevillita, NM (Site #943)
Elephant Butte, NM (Site #942)

Investigator(s): Schmugge, USDA

Aircraft #: 798
Department of Energy
King Air B200

SENSOR DATA

Accession #:	05348	-----
Sensor ID #:	126	124
Sensor Type:	RC-30	MASTER
Focal Length:	6” 153.21mm	-----
Film Type:	Aerochrome IR SO-134	-----
Filtration:	Wratten 12 + 2.2 AV	-----
Spectral Band:	510-900nm	-----
f Stop:	4	-----
Film Speed:	Variable	-----
# of Frames:	172	-----
% Overlap:	60%	-----
Quality:	Excellent	-----

Remarks:

Airborne Science Program

The Airborne Science Program at NASA's Dryden Flight Research Center, Edwards, California, operates two ER-2 high altitude aircraft in support of NASA earth science research. The ER-2s are used as readily deployable high altitude sensor platforms to collect remote sensing and in situ data on earth resources, celestial phenomena, atmospheric dynamics, and oceanic processes. Additionally, these aircraft are used for electronic sensor research and development and satellite investigative support.

The ER-2s are flown from various deployment sites in support of scientific research sponsored by NASA and other federal, state, university, and industry investigators. Data are collected from deployment sites in Kansas, Texas, Virginia, Florida, and Alaska. Cooperative international scientific projects have deployed the aircraft to sites in Great Britain, Australia, Chile, and Norway.

Photographic and digital imaging sensors are flown aboard the ER-2s in support of research objectives defined by the sponsoring investigators. High resolution mapping cameras and digital multispectral imaging sensors are utilized in a variety of configurations in the ER-2s' four pressurized experiment compartments. The following provides a description of the digital multispectral sensor(s) and camera(s) used for data collection during this flight.

Department of Energy Remote Sensing Laboratory

The NASA Airborne Science Program at Dryden Flight Research Center and Ames Research Center contracted with the Department of Energy Remote Sensing Laboratory (RSL) in Las Vegas, Nevada to acquire remote sensing data with the DOE King Air B-200 aircraft.

The DOE King Air B-200 is a low and medium altitude, moderate speed aircraft. It can operate from 4,000 to 35,000 feet above sea level at speeds between 135 and 225 knots. There are two instrument ports in the aircraft. The NASA MASTER Scanner was mounted over the forward port and the DOE Wild Heerbrugg RC-30 Mapping Camera was mounted over the aft port.

Camera Systems

Various camera systems and films are used for photographic data collection. Film types include high definition color infrared, natural color, and black and white emulsions. Available photographic systems are as follows:

- Wild-Heerbrugg RC-10/RC-30 metric mapping camera
  - 9 x 9 inch film format
  - 6 inch focal length lens provides area coverage of 16 x 16 nautical miles from 65,000 feet
  - 12 inch focal length lens provides area coverage of 8 x 8 nautical miles from 65,000 feet

- Hycon HR-732 large scale mapping camera
  - 9 x 18 inch film format
  - 24 inch focal length lens provides area coverage of 4 x 8 nautical miles from 65,000 feet

- IRIS II Panoramic camera
  - 4.5 x 34.7 inch film format
  - 24 inch focal length lens
  - 90 degree field of view provides area coverage of 2 x 21.4 nautical miles from 65,000 feet

MASTER (MODIS/ASTER Airborne Simulator)

The MASTER is similar to the MAS, with the thermal bands modified to more closely match the NASA EOS ASTER (Advanced Spaceborne Thermal Emission and Reflection Radiometer) satellite instrument, which is scheduled for launch in 1998. It is intended primarily to study geologic and other Earth surface properties. Flying on both high and low altitude aircraft, the MASTER became operational in early 1998. Its fifty spectral bands are configured as follows:

Spectral Channel	Band center (µm)	Bandwidth (µm)	Spectral Range
1	0.460	0.04	0.440-0.480
2	0.500	0.04	0.480-0.520
3	0.540	0.04	0.520-0.560
4	0.580	0.04	0.560-0.600
5	0.660	0.06	0.630-0.690
6	0.710	0.04	0.690-0.730
7	0.750	0.04	0.730-0.770
8	0.800	0.04	0.780-0.820
9	0.865	0.04	0.845-0.885
10	0.905	0.04	0.885-0.925
11	0.945	0.04	0.925-0.965
12	1.625	0.05	1.600-1.650
13	1.675	0.05	1.650-1.700
14	1.725	0.05	1.700-1.750
15	1.775	0.05	1.750-1.800
16	1.825	0.05	1.800-1.850
17	1.875	0.05	1.850-1.900
18	1.925	0.05	1.900-1.950
19	1.975	0.05	1.950-2.000
20	2.075	0.05	2.050-2.100
21	2.160	0.05	2.135-2.185
22	2.210	0.05	2.185-2.235
23	2.260	0.05	2.235-2.285
24	2.3295	0.065	2.297-2.362
25	2.3945	0.065	2.362-2.427

Spectral Channel	Band center (µm)	Bandwidth (µm)	Spectral Range
26	3.150	0.15	3.075-3.225
27	3.300	0.15	3.225-3.375
28	3.3450	0.15	3.375-3.525
29	3.600	0.15	3.525-3.675
30	3.750	0.15	3.675-3.825
31	3.900	0.15	3.825-3.975
32	4.050	0.15	3.975-4.125
33	4.200	0.15	4.125-4.275
34	4.575	0.6	4.275-4.875
35	4.500	0.15	4.425-4.575
36	4.650	0.15	4.575-4.725
37	4.800	0.15	4.725-4.875
38	4.950	0.15	4.875-5.025
39	5.100	0.15	5.025-5.175
40	5.250	0.15	5.175-5.325
41	7.900	0.4	7.70-8.10
42	8.300	0.4	8.10-8.50
43	8.700	0.4	8.50-8.90
44	9.100	0.4	8.90-9.30
45	9.700	0.4	9.50-9.90
46	10.100	0.4	9.90-10.30
47	10.625	0.65	10.30-10.95
48	11.300	0.7	10.95-11.65
49	12.050	0.5	11.80-12.30
50	12.750	0.5	12.50-13.00

Sensor/Aircraft Parameters:

Spectral Bands:	50 (16-bit resolution)
IFOV:	2.5 mrad
Swath width:	19.9 nmi (36 km) at 65,000 ft
Ground Resolution:	12-50 meters (variable w/ altitude)
Total FOV:	85.92 degrees

Pixels/Scanline:	716
Scan Rate:	6.25 - 25 Hz

(See the homepage at asterweb.jpl.nasa.gov)

Information on data tape format, logical record format, and scanner calibration data may be obtained from the Aircraft Data Facility, NASA-Ames Research Center, Mail Stop 240-6, Moffett Field, California 94035-1000 (Telephone: 650-604-6252).

Data Availability

The U.S. Geological Survey's EROS Data Center at Sioux Falls, South Dakota serves as the archive and product distribution facility for Airborne Science Program aircraft acquired photographic and digital imagery. The photographic archive consists of photography acquired by the program from 1971 to April 1996. For information regarding photography and digital data (including areas of coverage, products, and product costs) contact EROS Data Center, Customer Services, Sioux Falls, South Dakota 57198 (Telephone: 605-594-6151).

As of April 1996 the EROS Data Center no longer receives an archive copy of newly acquired Airborne Science Program photography. Original photography is archived with the Airborne Sensor Facility at Ames Research Center. A user copy of the photography is provided to the principal investigators for each flight. Principal investigators are cited on the first page of their respective flight summary reports. For information regarding photography acquired from April 1996 to the present contact the Airborne Sensor Facility as follows:

Flight Documentation and Data Archive Searches

The following is the web site for flight documentation as published by the Airborne Sensor Facility at NASA Ames Research Center:

http://asapdata.arc.nasa.gov/er-2fsr.html

Additional information regarding flight documentation to include data archive searches, data availability, sensor parameters, and areas of coverage may be obtained from the following:

Airborne Sensor Facility
MS 240-6
NASA Ames Research Center
Moffett Field, CA 94035-1000
Telephone: (650)604-6252 (FAX 4987)

CAMERA FLIGHT LINE DATA
FLIGHT NO. 99-005-05

Accession # 05348

Sensor # 126

Site #	Line #	Run #	Frame #	Time (GMT-hr, min, sec) START	Time (GMT-hr, min, sec) END	Altitude, MSL feet/meters	Cloud Cover/Remarks
942	1	1	0001-0031	15:45:49	15:51:13	9600/2926	Clear
941	6	1	0032-0059	16:08:34	16:12:37	8100/1470	Clear
941	1	1	0060-0100	16:18:25	16:26:03	8100/1470	Clear
941	2	1	0101-0141	16:36:38	16:43:56	8100/1470	Cloud shadow; frames 0125-0128
941	3	1	0142-0150	17:01:12	17:04:19	20900/6370	Substantial cloud shadow throughout
942	1	2	0151-0161	17:14:48	17:18:19	20900/6370	Clear
943	2	1	0162-0172	17:32:44	17:36:44	20900/6370	Clear

MODIS/ASTER AIRBORNE SIMULATOR (MASTER) FLIGHT LINE INFORMATION FOR 01-JUN-1999
NASA FLIGHT NUMBER 99-005-05

				START OF FLIGHT LINE			END OF FLIGHT LINE			FLIGHT DATA				
FILE	SITE	LINE	RUN	TIME HH:MM:SS	LAT DEG	LON DEG	TIME HH:MM:SS	LAT DEG	LON DEG	SCAN LINES	SOLAR ZEN	SOLAR AZIM	HEAD DEG	ALT M (GPS)
1	942	1	1	16:29:56	32.594	-106.912	16:32:36	32.468	-106.947	4001	35.6	97.3	195.82	2511
2	942	1	1	16:33:30	32.424	-106.894	16:35:54	32.471	-106.858	3582	34.8	97.8	50.82	2514
3	941	6	1	16:52:40	32.439	-106.903	16:56:48	32.310	-106.757	6166	30.6	101.5	137.97	6240
4	941	1	1	17:02:32	32.608	-106.835	17:06:06	32.740	-106.915	5321	28.7	104.1	133.05	5737
5	941	1	1	17:06:30	32.706	-106.967	17:10:50	32.905	-107.139	6487	28.0	105.2	314.89	5736
6	941	2	1	17:20:46	33.494	-107.125	17:23:34	33.664	-107.064	4175	25.5	110.1	9.97	5721
7	941	2	1	17:23:51	33.680	-107.065	17:28:40	33.968	-107.039	7182	24.8	111.9	355.79	5724
8	941	3	1	17:00:44	32.473	-106.857	17:04:21	32.697	-106.857	2705	29.0	103.6	351.80	5736
9	942	1	2	17:14:20	33.105	-107.180	17:18:40	33.369	-107.166	3240	26.6	107.8	355.47	5730
10	943	2	1	17:32:14	34.185	-106.991	17:36:36	34.439	-106.887	3252	23.4	115.7	11.38	5723

NUMBER OF FILES FOR THIS FLIGHT = 10
TOTAL NUMBER OF SCAN LINES = 46111
DATE THESE FILES WERE PROCESSED = 07-Sep-99
DATE THIS LIST WAS CREATED = 08-Sep-99
GRANULE VERSION = 9

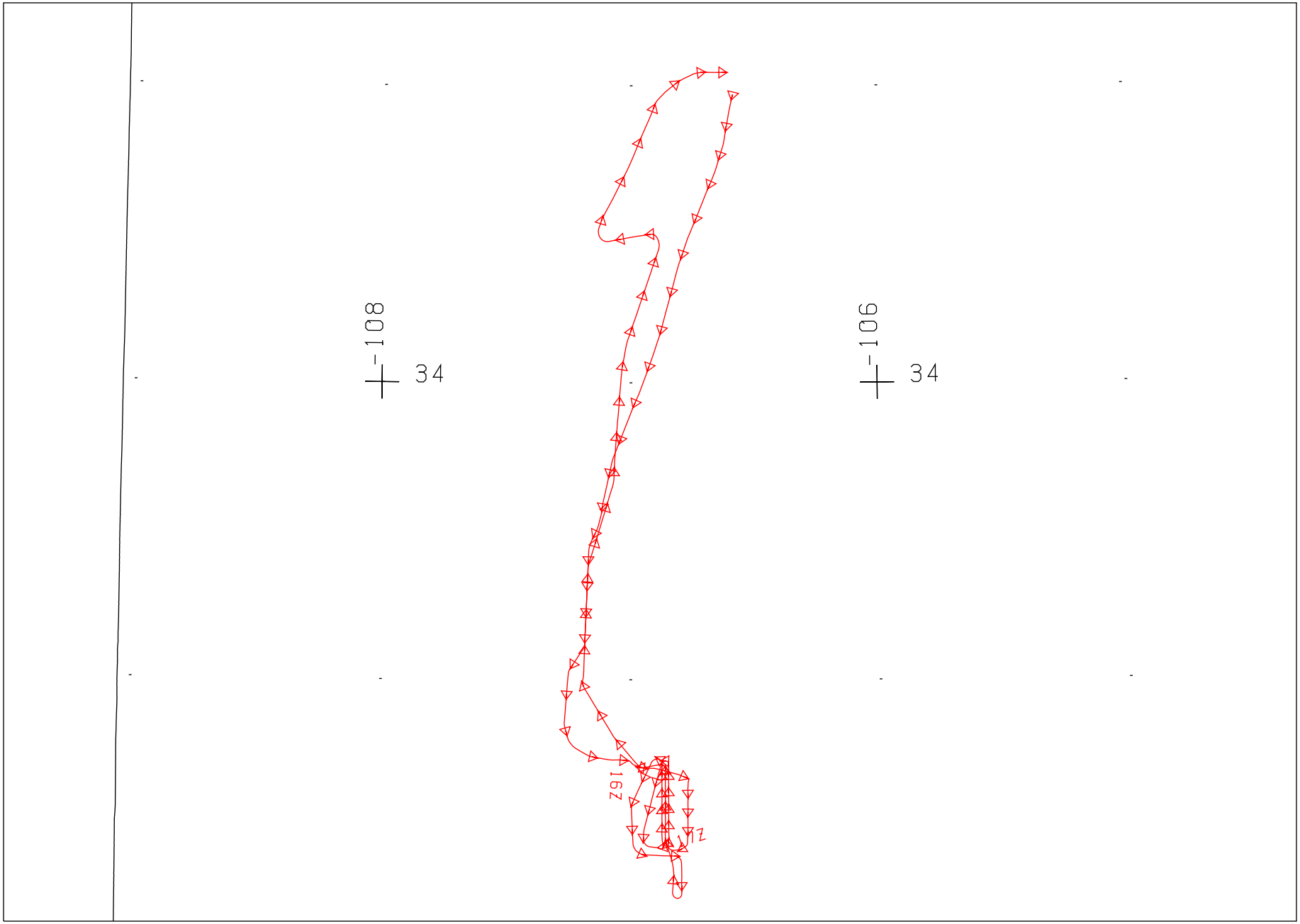

FLIGHT 99-005-05 1 JUNE 1999 A/C 798 (DOE B200) MASTER / RC-30

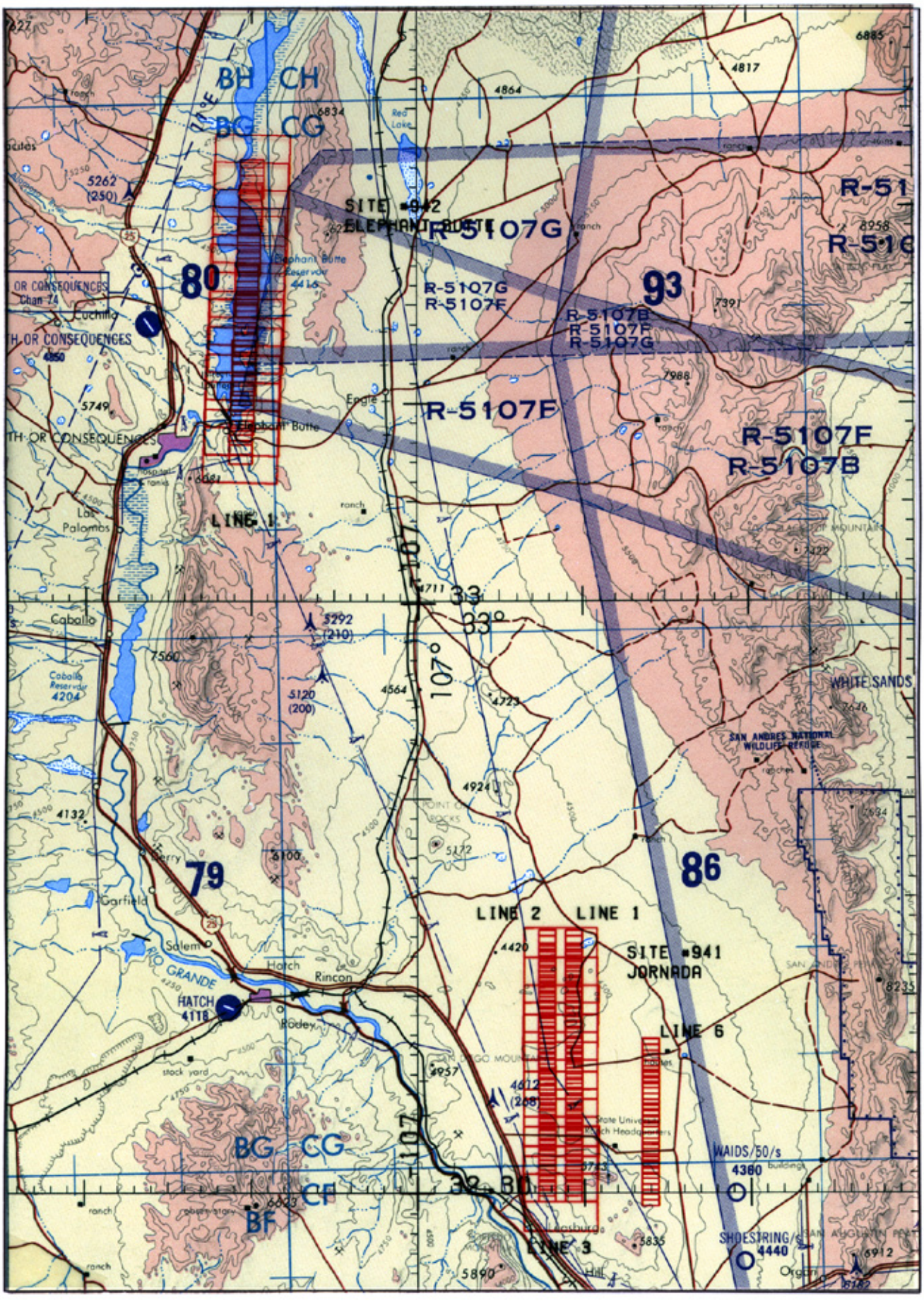

FLIGHT 99-005-05 1 JUNE 1999 A/C 798 (DOE B200) RC-30 / MASTER TPC G-19C

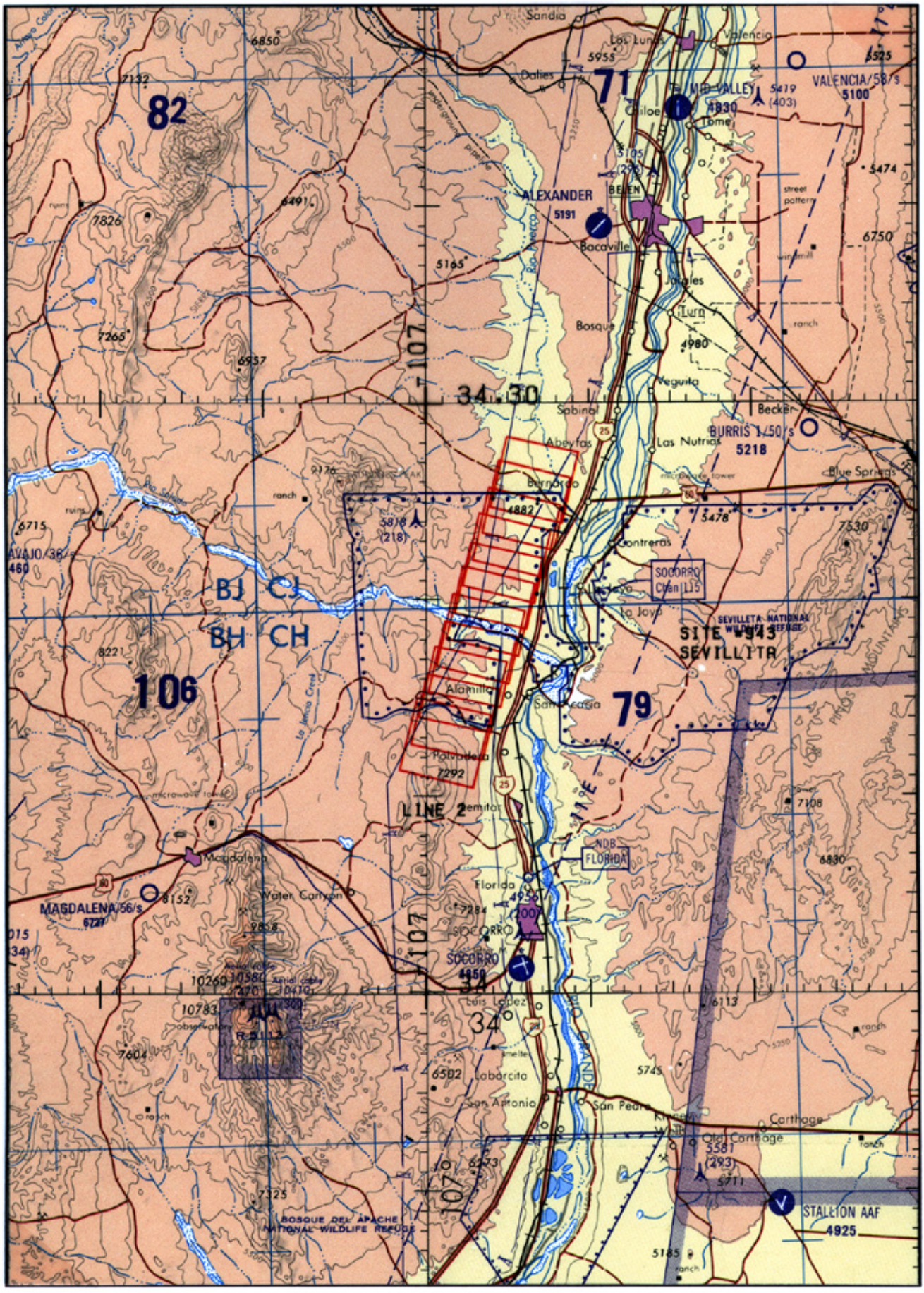

FLIGHT 99-005-05 1 JUNE 1999 A/C 798 (DOE B200) RC-30 / MASTER TPC G-19C