FLIGHT SUMMARY REPORT

Flight Number: 06-010-12

Calendar/Julian Date: 26 August 2006 • 238

Sensor Package: MODIS/ASTER Airborne Simulator (MASTER)
Cirrus Digital Camera System (DCS)

Area(s) Covered: Superstition Mountain Fault / Superstition Hills Fault
Lockhart-Helendale Fault Splay / Kramer Fault Complex

Investigator(s): Peltzer (JPL)

Aircraft #: 798
DoE Kingair B200 - XP

SENSOR DATA

Accession #:	05937	___
Sensor ID #:	148	124
Sensor Type:	DCS	MASTER
Focal Length:	50mm	___
Film Type:	___	___
Filtration:	Wratten12	___
Spectral Band:	510-990nm	___
f Stop:	8	___
Shutter Speed:	1/500	___
# of Frames:	196	___
% Overlap:	60%	___
Quality:	Good	Good

Remarks:

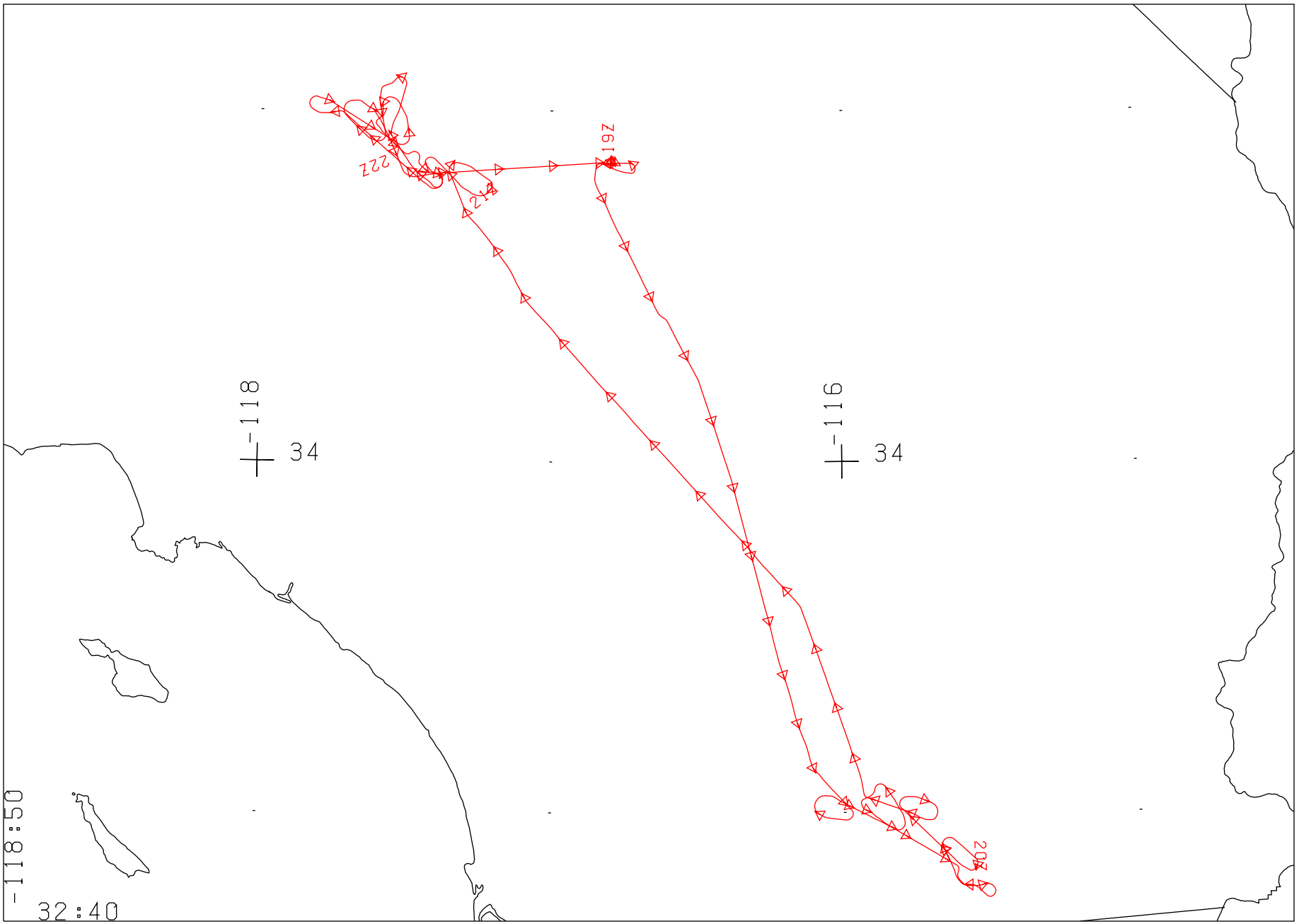

FLIGHT 06-010-12 26 AUGUST 2006 A/C DOE B200 MASTER / DCS

LAMBERT CONFORMAL PROJECTION: SP1 = 32.4 SP2 = 34.7 CM = -116.7 ROTATED BY 0.0

18:54:28 TO 22:22:16 UT SCALE 1:1.69E+06 TIME TICK EVERY 3.00 MINUTES

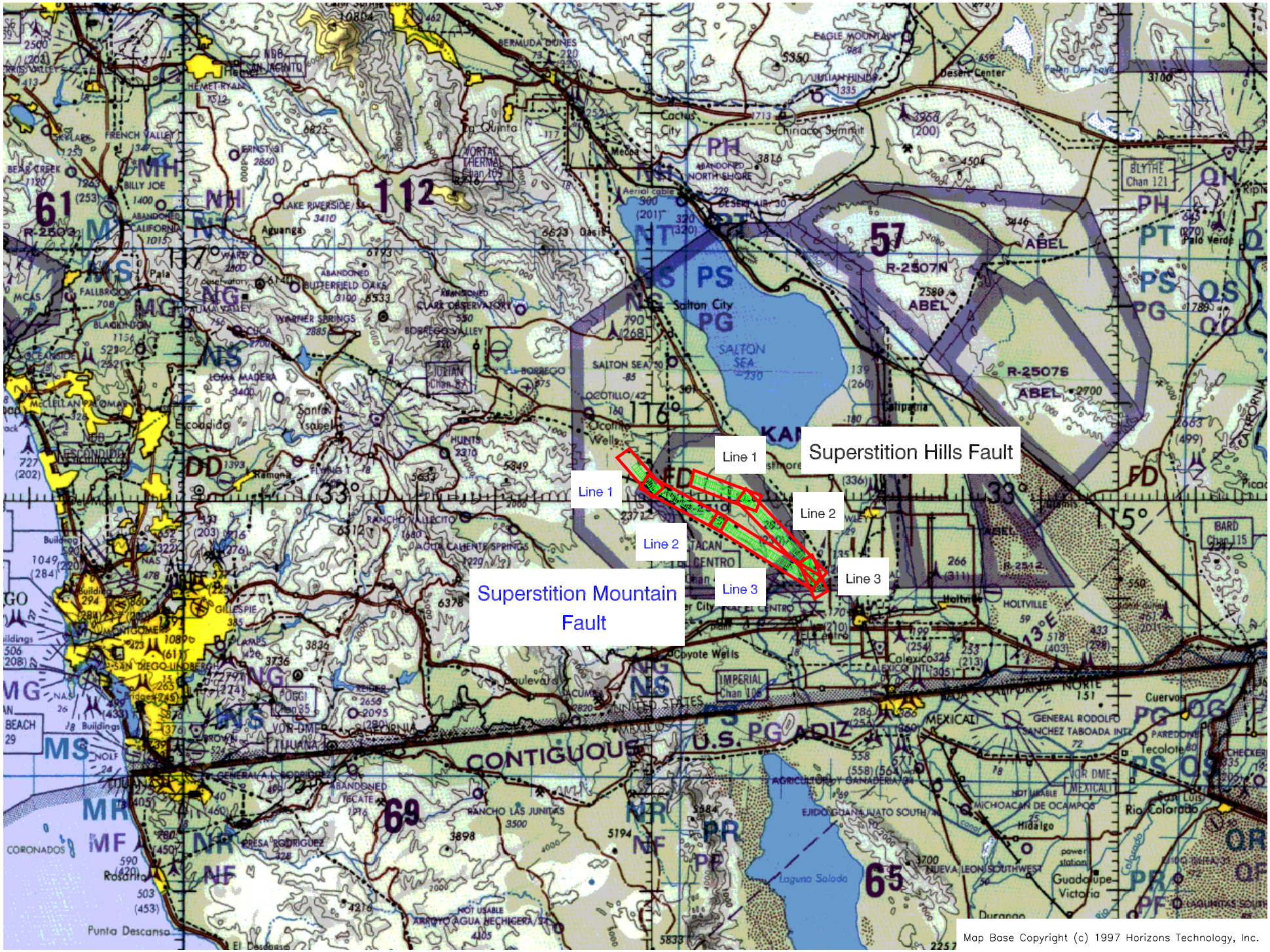

Flight 06-010-12 | 26 August 2006 | DoE B200 | MASTER | DCS

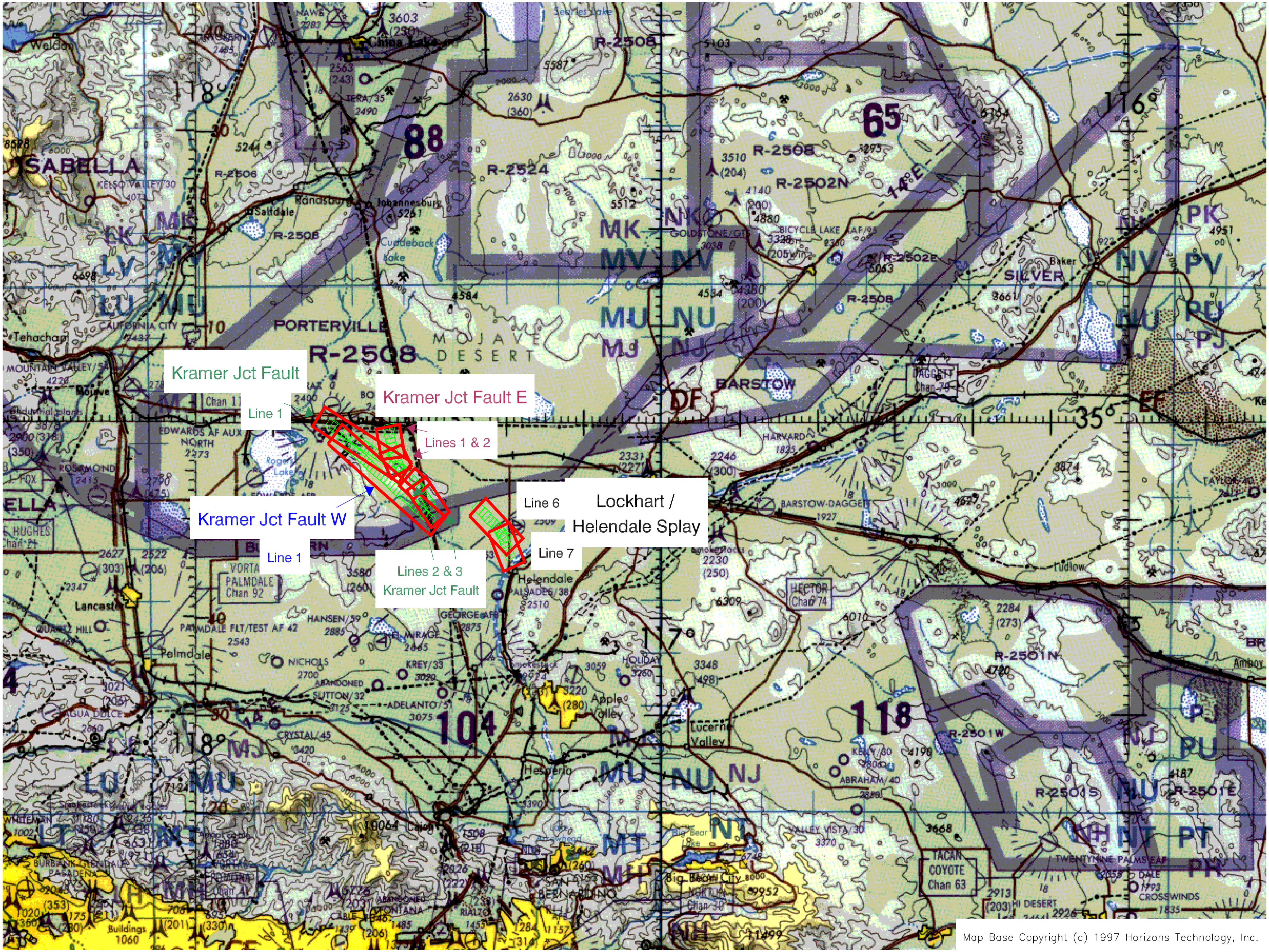

Flight 06-010-12 26 August 2006 DoE B200 MASTER DCS