FLIGHT SUMMARY REPORT

Flight Number:	02-624		
Calendar/Julian Date:	03 May 2002 • 123		
Sensor Package:	Wild-Heerbrugg RC-10 Airborne Visible/Infrared Imaging Spectrometer (AVIRIS)		
Area(s) Covered:	Rogers Dry Lake/Sheely Farms, CA		
Investigator(s):	Green, JPL; Ustin, UC Davis	**Aircraft #:**	806

SENSOR DATA

Accession #:	05677	------
Sensor ID #:	034	099
Sensor Type:	RC-10	AVIRIS
Focal Length:	12” 304.66 mm	------
Film Type:	Aerochrome IR SO-134	------
Filtration:	Wratten 12	------
Spectral Band:	510-900nm	------
f Stop:	11	------
Shutter Speed:	1/350	------
# of Frames:	17	------
% Overlap:	60	------
Quality:	Good	------
Remarks:	Add 2 seconds for correct UTC	

CAMERA FLIGHT LINE DATA
FLIGHT NO. 02-624

Accession # 05677

Sensor # 034

Check Points	Frame Numbers	Time (GMT-hr, min, sec)		Altitude, MSL feet/meters	Cloud Cover/Remarks
		START	END		
A - B	8770-8774	18:07:23	18:08:55	67100/20460	Clear
C - D	8775-8786	18:29:02	18:33:55	66700/20340	Clear

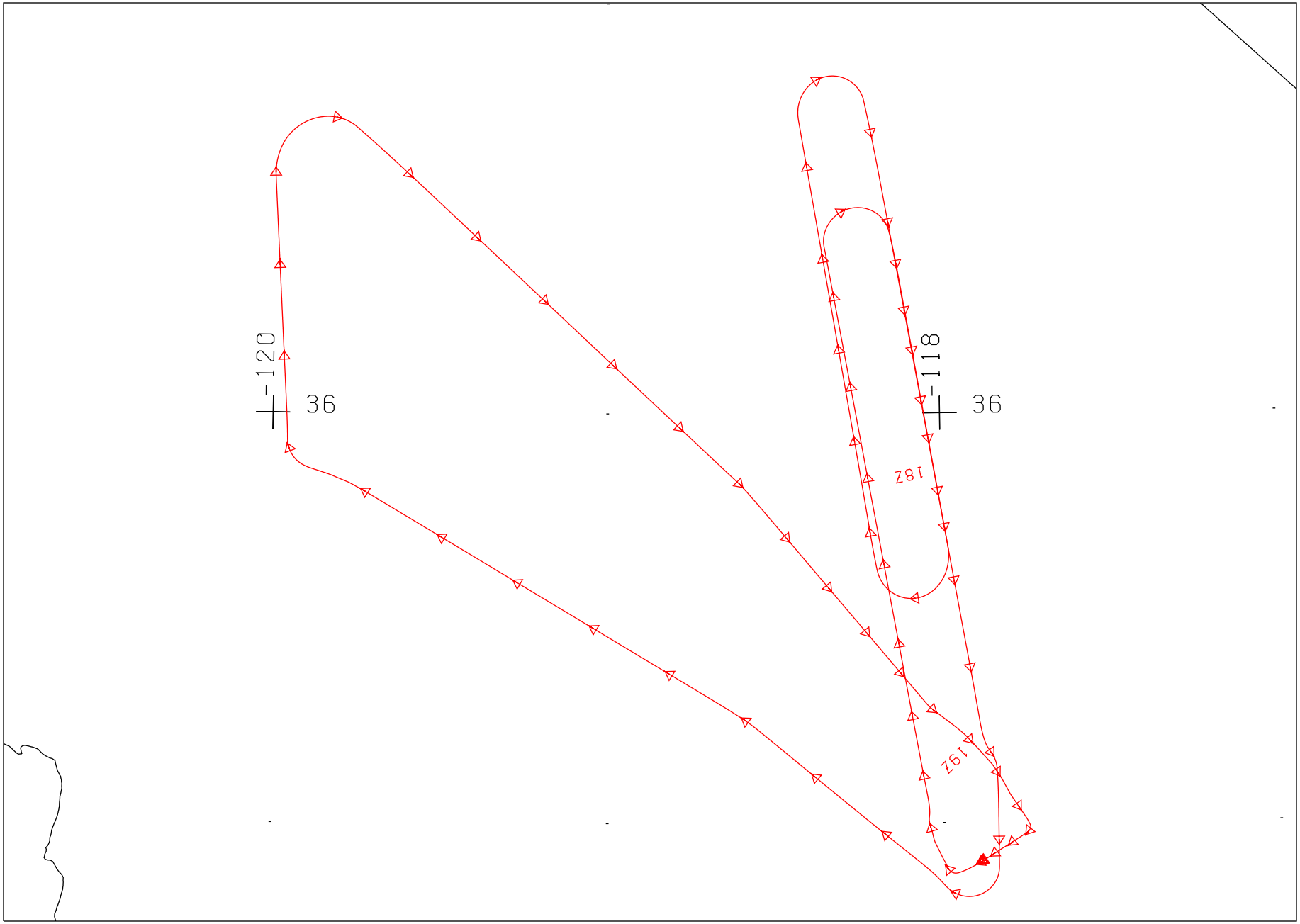

FLIGHT 02-624 3 MAY 2002 A/C 806 AVIRIS / RC-10

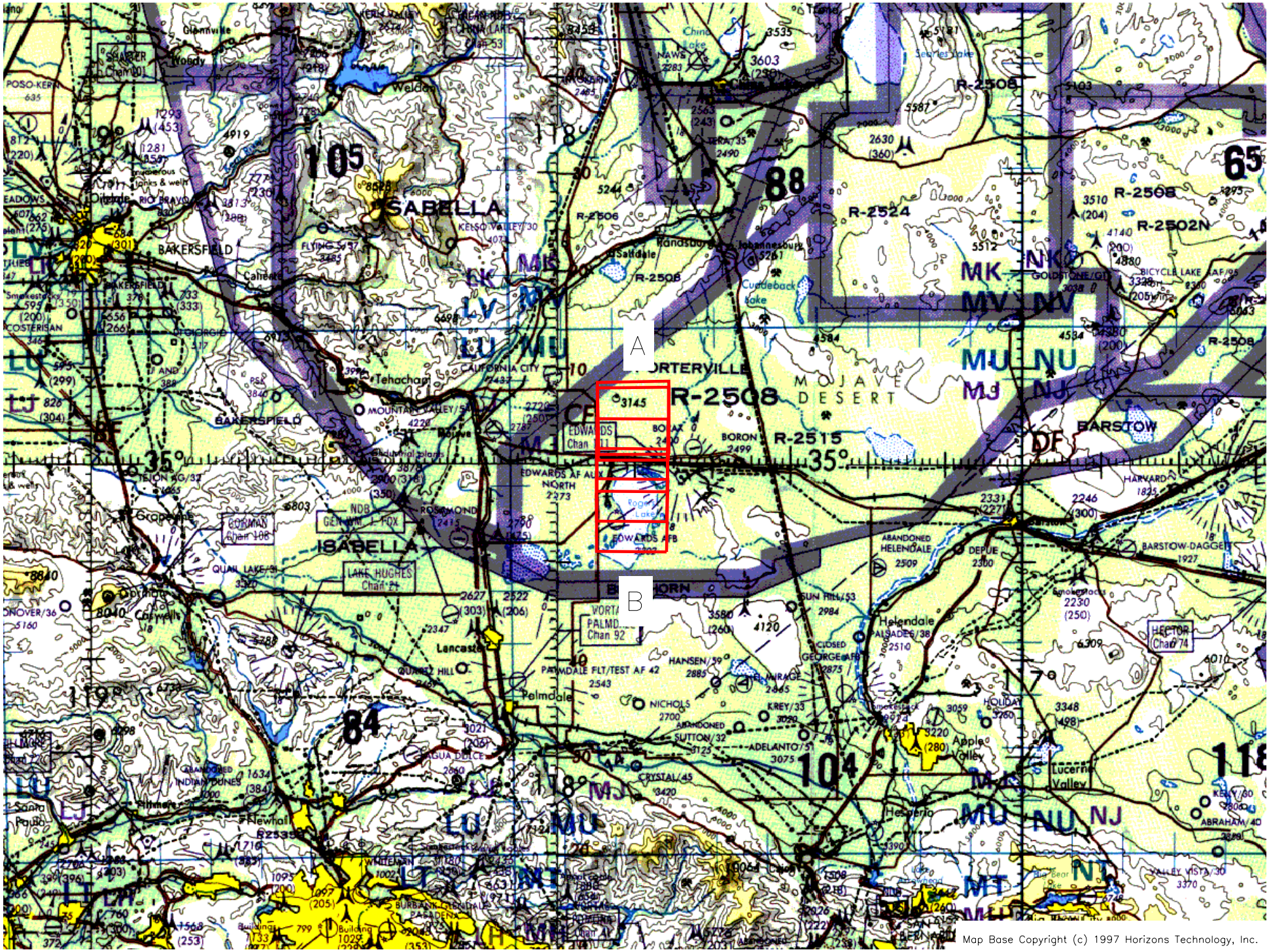

Flight 02-624 3 May 2002 A/C 806 RC-10

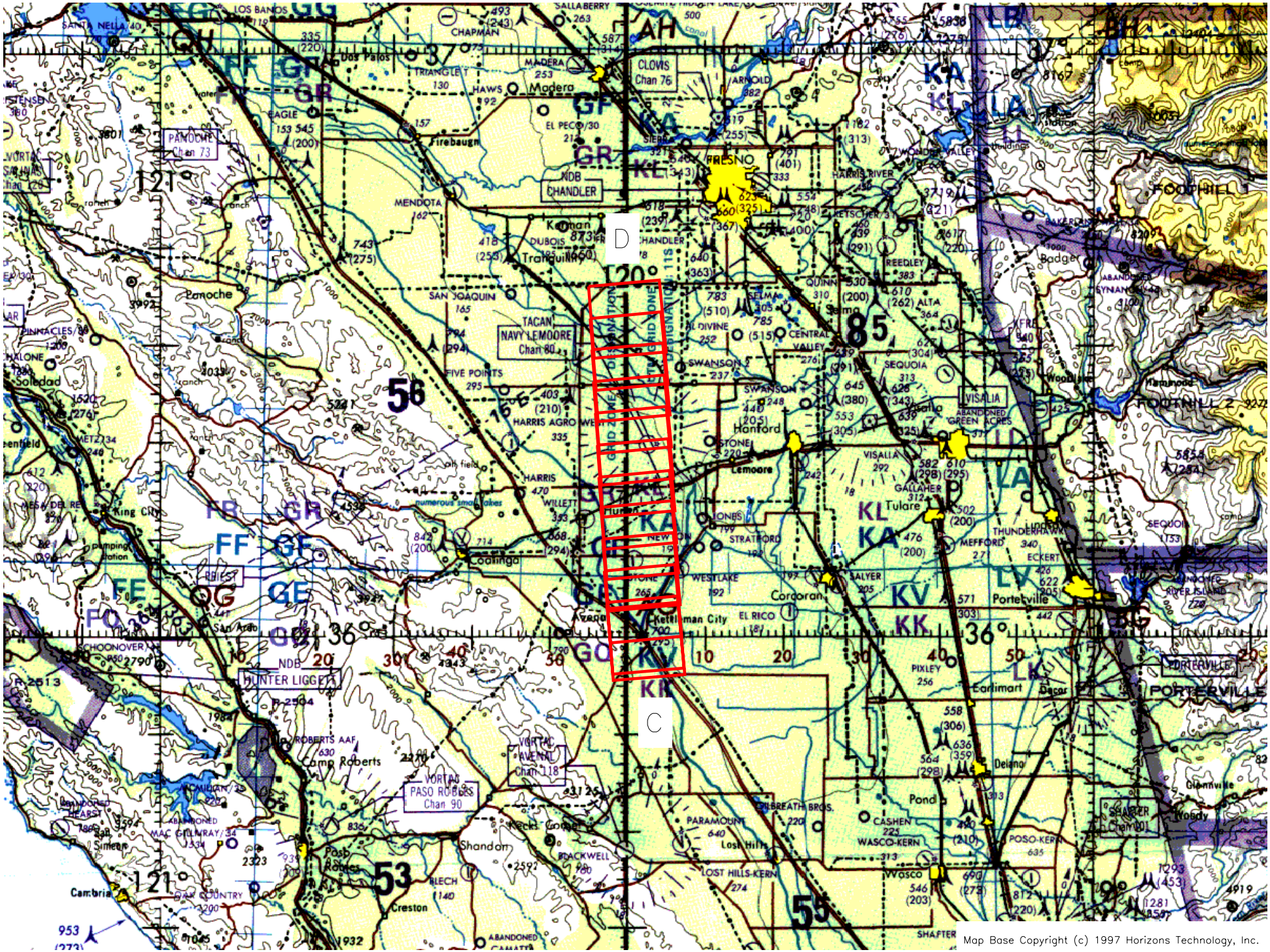

Flight 02-624 3 May 2002 A/C 806 RC-10