FLIGHT SUMMARY REPORT

Flight Number: 06-628

Calendar/Julian Date: 22 September 2006 (265)

Sensor Package: Airborne Visible Infrared Imaging Spectrometer (AVIRIS)
MODIS/ASTER Airborne Simulator (MASTER)
Cirrus Digital Camera System (DCS)

Area(s) Covered: Jasper Ridge / Monterey Bay

Investigator(s): Ustin (UC Davis) Ryan (MBRI) **Aircraft:** ER-2 #806

SENSOR DATA

Accession #:	05837	___	___
Sensor ID #:	148	124	099
Sensor Type:	DCS	MASTER	AVIRIS
Focal Length:	50mm	___	___
Film Type:	___	___	___
Filtration:	Wratten12	___	___
Spectral Band:	510-990nm	___	___
f-Stop:	8	___	___
Shutter Speed:	1/500	___	___
# of Frames:	60	___	___
% Overlap:	60%	___	___
Quality:	Excellent	Good	

Remarks:

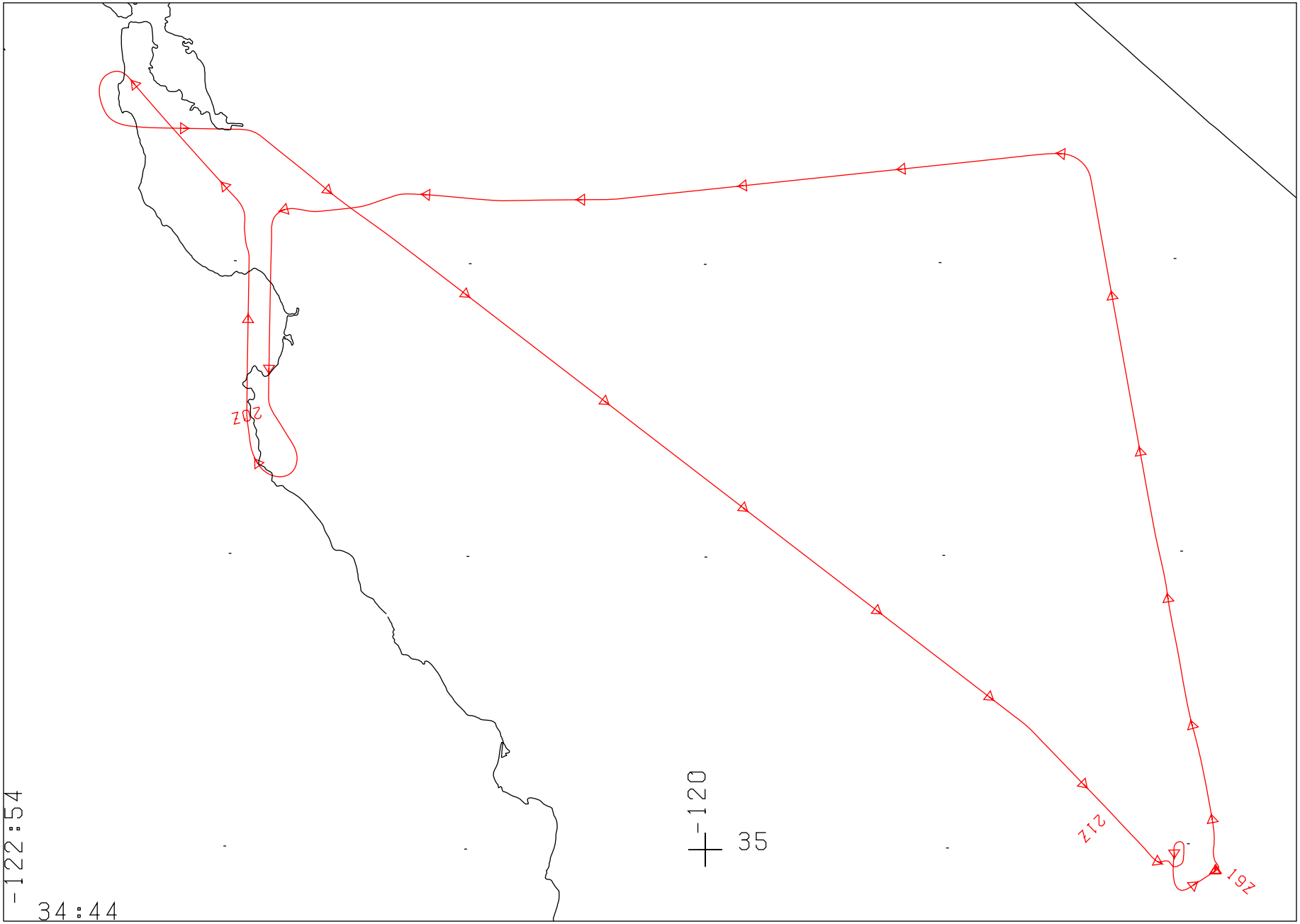

FLIGHT 06-628 22 SEPTEMBER 2006 A/C 806 MASTER / AVIRIS / DCS

LAMBERT CONFORMAL PROJECTION: SP1 = 34.4 SP2 = 37.2 CM = -120.2 ROTATED BY 0.0

18:59:00 TO 21:20:00 UT SCALE 1:2.03E+06 TIME TICK EVERY 5.00 MINUTES

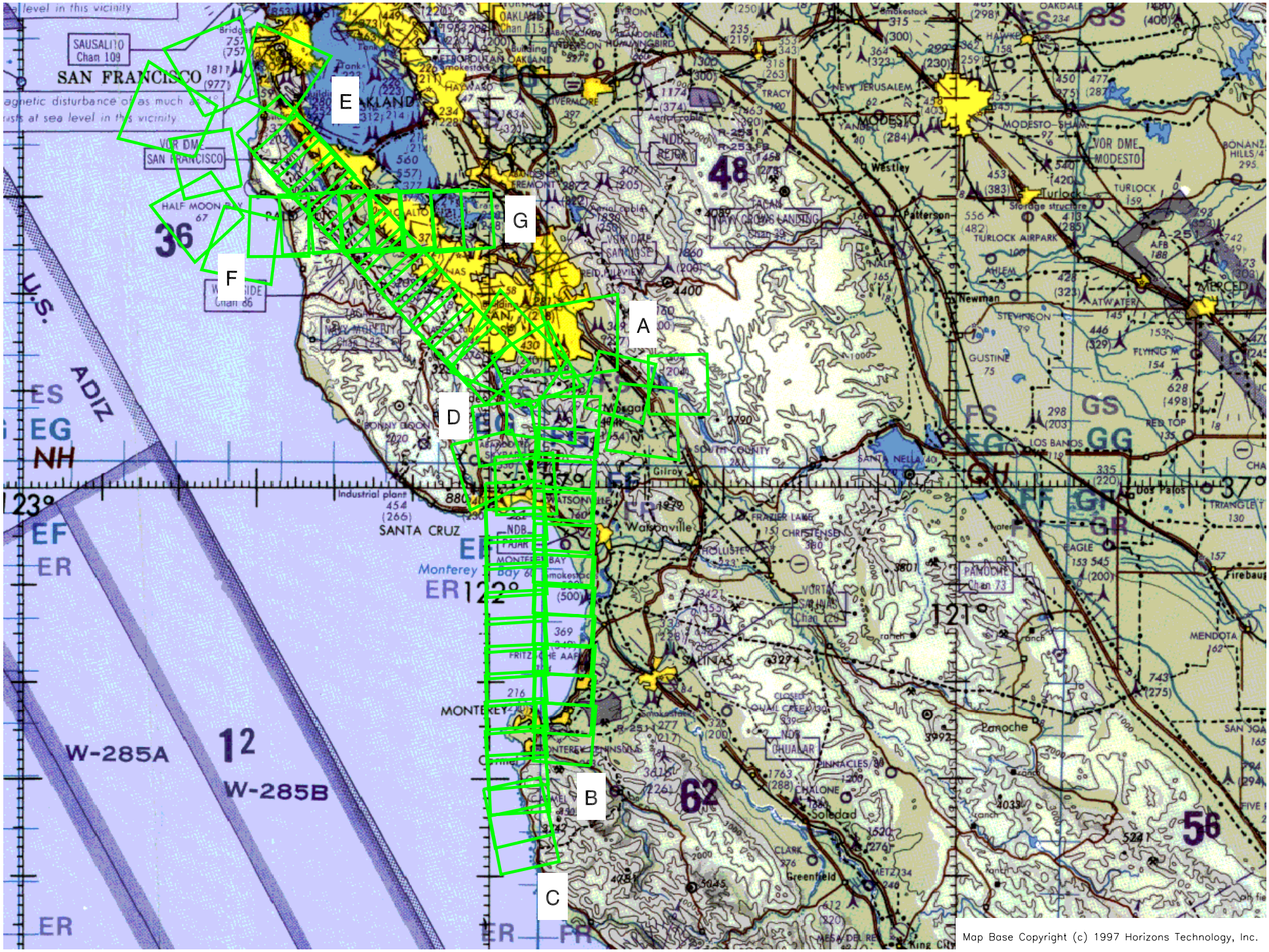

Flight 06-628 22 September 2006 A/C 806 DCS

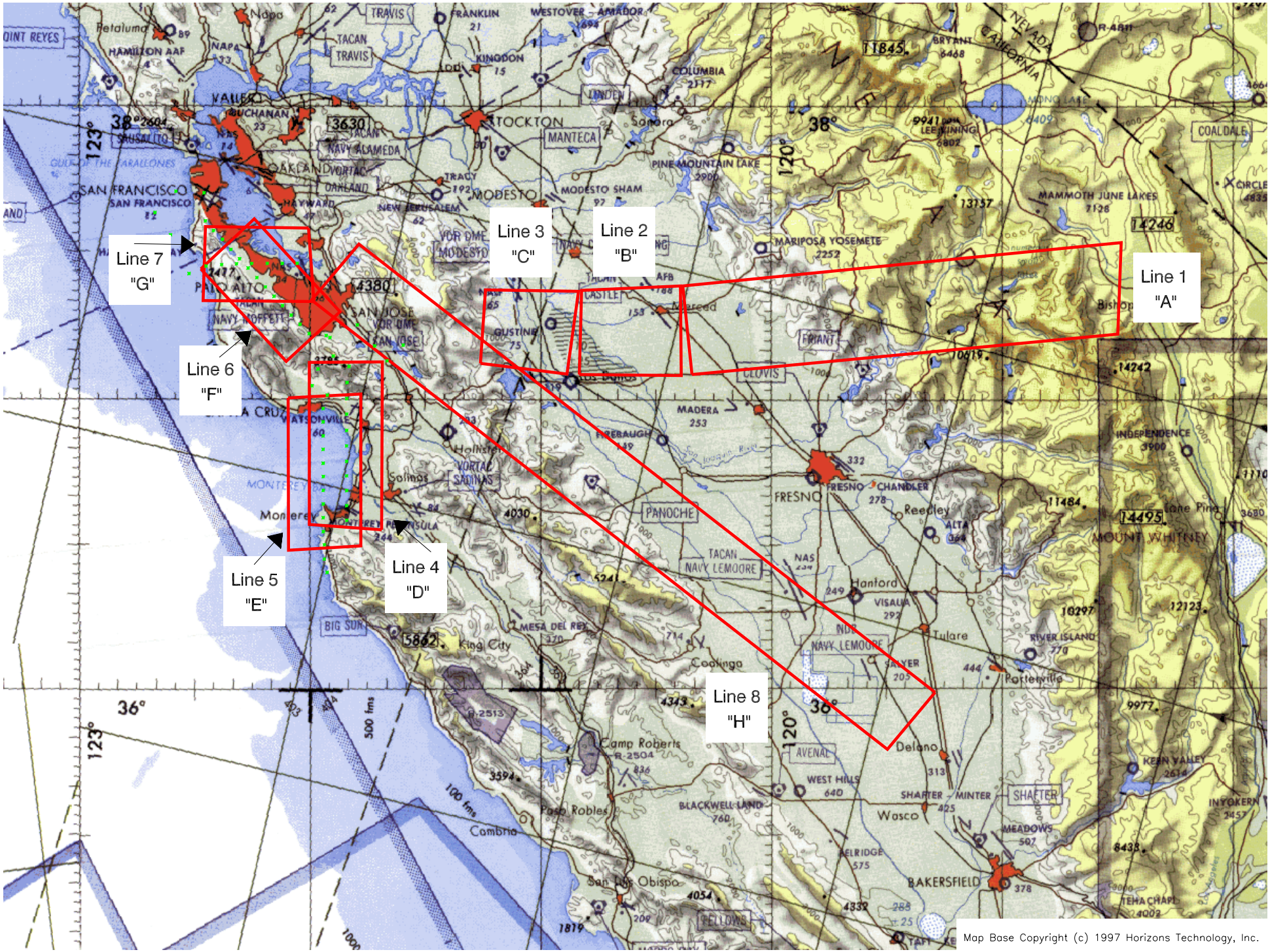

Flight 06-628 22 September 2006 A/C 806 MASTER DCS (Center Point)